



BY SECRETARY, MARATHWADA WAKF BOARD

No. WKF-MIS-4106-73.—Whereas the Government of Maharashtra under sub-section 5 (1) of section 4 of Wakf Act, 1954, has forwarded a list of Wakf properties to the Marathwada Wakf Board for publication after scrutiny;

The Marathwada Wakf Board after the scrutiny is publishing the list of Wakf under sub-section 5 (2) of section 4 of the said Act. If a dispute arises as to whether or not the property specified in the list is Wakf property or it pertains to Sunni or Shia Wakf, the Board, Mutawalli, or the person interested may institute a suit in a Civil Court as laid down in section 6 (1) within a period of one year from the date of publication of list of Wakf under sub-section (2) of section 5.

SYED YASEEN,

Aurangabad:
The 22nd May 1973.

Secretary, Marathwada Wakf Board,
Aurangabad.

FORM A

(See Rule 4)


**LIST OF (SUNNI) WAKFS IN THE HYDERABAD AREA
OF THE STATE OF MAHARASHTRA**

PART "A"

[A Means Wakfs having no property or having property details of which would not be required to be given, i.e., Agricultural Lands assessed at less than Rs. 5 p. a. or other Immovable Properties valued at Re. 1 or less.]

District Bhir

Serial No. and village	Name of the Wakfs	Whether the wakf is a Shia or Sunni wakf	Object of the wakf	Name of the wakf	Date and year of creation of the wakf	Details of wakfs or deeds	Name of the mutawalli
(1)	(2)	(3)	(4)	(5)	(6)	(7)	(8)
1. Amla ..	Ashoorkhana (open space) .. Area 30 × 25 ft. Value Rs. 250.	Sunni	Religious	Ack. End.	Not available	Not available	Muslim Panch Manag- ing.
2. Do. ..	Chilla Hazrath Mahboob Subhani. Area 20 × 20 ft. Value Rs. 100.	Do.	Do.	Do.	Do.	Do.	Do.
3. Do. ..	Graveyard and Chilla Dawal Malik. (Situating in S. No. I). Area 186 × 262 ft. Value Rs. 4,000.	Do.	Do.	Do.	Do.	Do.	Do.
4. Adpimpri ..	Chilla Mahboob Subhani. (Situating in Gaothan). Area 22 × 20 ft. Value Rs. 400.	Do.	Do.	Do.	Do.	Do.	Shri Fakir Mohammad, son of Sk. Abdul, resident of Dhume- gaon. Muslim Panch Manag- ing.
5. Ardhpimpri	Chilla Peer Saheb (Situating in Gaothan). Area 26 × 16 ft. Value Rs. 200.	Do.	Do.	Do.	Do.	Do.	Do.
6. Anterwali Bk.	Graveyard Area 235 × 160 ft. Value Rs. 600.	Do.	Do.	Do.	Do.	Do.	Do.
7. Do. ..	Masjid (situating in gaothan) Area 65 × 35 ft. Value Rs. 400.	Do.	Do.	Do.	Do.	Do.	Do.
8. Agar Nandur	Ashoorkhana (situating in Gaothan). Area 25 × 21 ft. Value Rs. 100.	Do.	Do.	Do.	Do.	Do.	Do.
9. Do. ..	Graveyard (situating in Gaothan). Area 300 × 200 ft. Value Rs. 300.	Do.	Do.	Do.	Do.	Do.	Do.
10. Do. ..	Masjid (situating in Gaothan) Area 50 × 25 ft. Value Rs. 400.	Do.	Do.	Do.	Do.	Do.	Do.
11. Aher Wahegaon.	Dargah Shah Dawal and Graveyard. Area 140 × 100 ft. Value Rs. 500.	Do.	Do.	Do.	Do.	Do.	Do.
12. Do. ..	Masjid and Graveyard. Area 50 × 40 ft. and 150 × 100 ft. (Total Value Rs. 8,000).	Do.	Do.	Do.	Do.	Do.	Do.
13. Bagh-Pipalgaon.	Chilla Haz. Shah Dawal Saheb Area 6 × 4 ft. Value Rs. 25.	Do.	Do.	Do.	Do.	Do.	Do.
14. Do. ..	Dargah Haz. Raja Bagh Sawar Area 22 × 20½ ft. Value Rs. 500.	Do.	Do.	Do.	Do.	Reg. No. 4376 of 1954.	Do.






Details of immovable properties assessed at more than Rs. 5 or valued at more than Re. 1				Other properties			Details of the properties	Cash Grant or annuities if any received from Govt.	Estimate annual income	Remarks
Village	Survey No.	Area	Assessment	Village where situated	Site on which situated	Boundaries				
(9)	(10)	(11)	(12)	(13)	(14)	(15)	(16)	(17)	(18)	
		A. gs.	Rs. P.						Rs.	
..	Neem trees 2 Value Rs. 100.	East—House of Laxman Gajana Mohite. North—Public way. West—Way to Sultanpur village. South—House of Rama Bapu.
..	Neem trees 2 Value Rs. 100.	East—House of Papa Khan son of Dada Khan. West—Open land. North—House of Sk. Miyan son of Sk. Abdullah. South—Public way.
..	Neem trees and Babul trees(43). Value Rs. 2,000.	East—Houses of Bhagwan Ranu and others. West—S. No. of Aba Warbade and Maruti Londe. North—Nala and way to Sultanpur village. South—Mangwada and open land.
..	East—Open space and Chawdi. West—Open space. North—Open space and School. South—Public way.
..	East—Cart way to Balam Takli. West—Kotha, Manohar Rao. North—Open space and way. South—Kotha, Kishan Dawre.
..	East—Kotha, Vinayak Rao Shanker and Way. West—Kotha of Gyanoji. North—S. No. 173, Bhimrao Shamrao. South—S. No. of Rang Rao.
..	Neem trees 2. Value Rs. 50	East—Way. West—Way. North—House of Babu and Shamrao. South—House of Bheemrao Shamrao.
..	East—House of Jan Mohamed. West—Way. North—Kotha of Ram Bhaw. South—Way.
..	East—Open space and Goathan. West—Nala. North—Way. South—S. No. of Laxman.
..	East—Open space and way. West—Kotha of Babulal Chuni-lal Marwadi. North—House of Babulal. South—Base and way.
..	East—Way to Masjid. West—Way to Madal Mohi village. North—Gaothan land. South—Village Abadi.
..	Neem tree]1 Value Rs. 100.	East—Way to Madalmohi. West—Open space and house of Sale Chaus. North—Way to village. South—Open space and house of Ahmed Chaus.
..	Situated in S. No. of Asruba son of Namdeo Pingale.
..	Neem tree Value Rs. 100.	East—Gaothan land and way. West—Gaothan land. North—Gaothan land and river. South—Gaothan.

District Bhir

Serial No. and village	Name of the Wakfs	Whether the wakf is a Shia or Sunni wakfs	Object of the wakfs	Name of the wakf	Date and year of creation of the wakf	Details of wakfs deed or	Name of the mutawalli
(1)	(2)	(3)	(4)	(5)	(6)	(7)	(8)
15. Bagh-Pipalgaon.	Graveyard (situated in Gaothan). Area about 50 × 20 ft. Value Rs. 100.	Sunnj	Religious	Ack. Endt.	Not available	Not available	Muslim Panch Managing.
16. Bhond Takli	Dargah Peer Udan Khan Saheb (situated on the 8 feet High platform at Koshti galli). Area 38 × 25 ft. Value Rs. 2,000.	Do.	Do.	Do.	Do.	Do.	Do.
17. Do.	Graveyard (situated in S. No. 132). Area 80 × 40 ft. Value Rs. 150.	Do.	Do.	Do.	Do.	Do.	Do.
18. Bhend Kh.	Graveyard Area 150 × 50 ft. Value Rs. 150.	Do.	Do.	Do.	Do.	Do.	Do.
19. Bramhgaon	Masjid, Grave Peer Saheb and Graveyard (situated in Gaothan). Area 230 × 100 ft. Value Rs. 7,000.	Do.	Do.	Do.	Do.	M. No. 20476, dt. 5th Ramzan 1300 Hajri.	Do.
20. Bhojgaon	Graveyard (situated in S. No. Bapurao Narayan Rao. M. P.). Area 60 × 60 ft. Value Rs. 100.	Do.	Do.	Do.	Do.	Not available	Do.
21. Do.	Masjid (only place) and Dargah. Bahauddin. Area 48 × 36. Value Rs. 250.	Do.	Do.	Do.	Do.	Do.	Do.
22. Bhat Anterwali	Dargah Peer Bale Saheb and Graveyard (situated in Gaothan). Area 450 × 100 ft. Value Rs. 5,000.	Do.	Do.	Do.	Do.	M. No. 20379 Reg. No. 3899 of 1953.	Mohammad, Omer Cchandur.
23. Do.	Masjid and Graveyard .. Area 135 × 105 ft. Value Rs. 5,000.	Do.	Do.	Do.	Do.	Not available.	Muslim Panch Managing.
24. Chaklamba	Ashoorkhana (Bagban) Six Khan Wooden. Area 22 × 16 ft. Value Rs. 1,000.	Do.	Do.	Do.	Do.	Do.	Do.
25. Do.	Ashoorkhana (Kotwal) (situated in Gaothan). Area 18 × 10 ft. Value Rs. 200.	Do.	Do.	Do.	Do.	Do.	Do.
26. Do.	Ashoorkhana (Bagban) in Gaothan. Area 15 × 13 ft. Value Rs. 400.	Do.	Do.	Do.	Do.	Do.	Do.
27. Do.	Ashoorkhana (Bagban) .. Area 16 × 16 ft. Value Rs. 400.	Do.	Do.	Do.	Do.	Do.	Do.
28. Do.	Ashoorkhana (Jamedaran) in Gaothan. Area 30 × 20 ft. Value Rs. 1,000.	Do.	Do.	Do.	Do.	Do.	Do.





Details of immovable properties assessed at more than Rs. 5 or valued at more than Re. 1				Other properties			Details of the properties	Cash Grant or annuities if any received from Govt.	Estimated annual income	Remarks
Village	Survey No.	Area	Assessment	Village where situated	Site on which situated	Boundaries				
(9)	(10)	(11)	(12)	(13)	(14)	(15)	(16)	(17)	(18)	
		A. gs.	Rs. P.						Rs.	
..	East—Way. West—Way. North—Gaothan land and Dargah Raja Bag Sawar. South—Way and House of Kasam son of Ratan. East—Public way and house of Rangnath. West—Lane and House of Kishan Rao. North—Public way and House of Pandurang Shinde. South—Public way and house of Chintaman. Situating in S. No. 132.
..	East—S. No. of Bapu Shinde. West—Public way. North—Public way and house of Santram. South—S. No. of Shansuddin son of Hasan. East—Agri. land of Syed Nazar Syed Sardar. West—Public way. North—Kotha Banemiyan. South—Public way. East, West and South—S. No. of Bapurao Narayan Rao Mali Patel.
..	..	1 15	1 25	..	Bad tree 1 Well one. Value Rs. 2,000.	100	North—Way to Bori Pipalgaon. East—Public way. West—House of Vasantrao Panditrao. North—House of Laxman Sada-shiv. South—House of Nayanuba Rangnath. East—S. No. of Shaik Gulab Shaik Imam. West—Way to Deo Pimpri and S. No. 26 of Abas Saheb. North—Village. South—S. No. 24. East—Way to village Bori Pimpalgaon. West and North—S. No. 40 of Badsha Janu Bhai.
Baramgaon	40	Trees 5 Value Rs. 250.	South—Gaothan. East—House of Lalji. West—Public way. North—Public way. South—House of Radha Kishan. East—Public way. West—House of Dilawer Khan. North—Way. South—Public way. East—House of Saheb Lal. West—House of Baba Bagban. North—Public way. South—House of Saheb Lal. East—House of Bale Khan. West—House of Wazir. North—House of Wazir. South—Public way. East—Public way. West—Seri and house of Deorat Kashinath. North—Public way. South—House of Dagdu.
..	Tree 1 Value Rs. 50.
Bhat Anter-wali.	24	2 37	3 88	..	Neem trees 2 Tamarind trees 2. Value Rs. 600.	600	..
..	Tamarind tree 1 Babul tree 1. Value Rs. 150.
..
..
..
..
..
..

District Bhir

Serial No. and village	Name of the Wakfs	Whether the wakf is a Shia or Sunni wakfs	Object of the wakfs	Name of the wakf	Date and year of creation of the wakf	Details of wakfs deeds	Name of the mutawalli
(1)	(2)	(3)	(4)	(5)	(6)	(7)	(8)
29. Chaklamba ..	Ashoorkhana (Bagwala) in Gaothan. Area about 20 × 18 ft. Value Rs. 600.	Sunni	Religious	Ack. Endt.	Not available	Not available	Muslim Panch Manag- ing.
30. Do. ..	Chilla Gaibi Saheb Area 10 × 10 ft. Value Rs. 25.	Do.	Do.	Do.	Do.	Do.	Do.
31. Do. ..	Chilla Raj Bag Sawar .. Area 10 × 10 ft. Value Rs. 50.	Do.	Do.	Do.	Do.	Do.	Do.
32. Do. ..	Chilla Mahboob Subhani .. Area 18 × 18 ft. Value Rs. 300.	Do.	Do.	Do.	Do.	Do.	Do.
33. Do. ..	Chilla Jan Peer Saheb .. Area 40 × 40 ft. Value Rs. 300.	Do.	Do.	Do.	Do.	Do.	Do.
34. Do. ..	Dargah Ameer Saheb Qadri Masjid and Graveyard. Area about 360 × 130 ft. Value Rs. 4,000.	Do.	Do.	Do.	Do.	Do.	Shri Akbar S/o Zinu- ddin R/o Chaklamba.
35. Do. ..	Graveyard (situated in Gao- than). Area 400 × 125 ft. Value Rs. 2,000.	Do.	Do.	Do.	Do.	Do.	Muslim Panch Manag- ing.
36. Do. ..	Graveyard (Maniyaran) in Gaothan. Area 100 × 90 ft. Value Rs. 500.	Do.	Do.	Do.	Do.	Do.	Do.
37. Do. ..	Graveyard (Bagban) (Attaran) situated in S. No. 112. Area 325 × 100 ft. Value Rs. 1,000.	Do.	Do.	Do.	Do.	Do.	Do.
38. Do. ..	Iddgah (situated in Gaothan) Area 95 × 85 ft. Value Rs. 400.	Do.	Do.	Do.	Do.	Do.	Do.
39. Do. ..	Masjid (situated in Gaothan) Area 55 × 40 ft. Value Rs. 7,000.	Do.	Do.	Do.	Do.	Do.	Do.
40. Dhumegaon	Chilla Peer Saheb (situated in Gaothan). Area 20 × 14 ft. Value Rs. 200.	Do.	Do.	Do.	Do.	Do.	Subhan Bhai Hussan Bhai.
41. Do. ..	Chilla Peer and Graveyard .. Area about one guntha. Value Rs. 200.	Do.	Do.	Do.	Do.	Do.	Muslim panch manag- ing.
42. Deopimpri ..	Graveyard (to the south side of the village). Area about 2 gunthar Value Rs. 100.	Do.	Do.	Do.	Do.	Do.	Shri Hussain Garib Shah.
43. Dharwanta ..	Dargah Haz. Gaibi Peer (in Gaothan) Area 25 × 15 ft. Value Rs. 1,000.	Do.	Do.	Do.	Do.	Do.	Sk. Wazir s/o Sk. Baba Miyan Kadim.
44. Dhalegaon ..	Dargah Shah Dawal .. Area 27 × 24 ft. Value Rs. 250.	Do.	Do.	Do.	Do.	M. No. 1474, dt. 30th Aban 1304 Fasli.	Smt Dawalat Bi w/o Baban Bhai.






Details of immovable properties assessed at more than Rs. 5 or valued at more than Re. 1				Other properties			Details of the properties	Cash Grant or annuities if any received from Govt. (17)	Estimate annu income (18)	Remarks (19)
Village	Survey No.	Area	Assessment	Village where situated	Site on which situated	Boundaries				
(9)	(10)	(11) A. gs.	(12) Rs. P.	(13)	(14)	(15)	(16)	(17)	(18) Rs.	(19)
..	East— West— North—Public way. South—Police Station. Situating in S. No. 19.
..	Neem tree 1 Value Rs. 50.	Situating in S. No. 102.
..	East—Hatel Mungappa Ganga-ram. West—Hatel Moti Gite. North—Public way. South—Open space and School. Situating in S. No. 162.
..	Tamarind tree 1 Value Rs. 200.	East—Land of Kanayalal. West—House of Akbar Saheb son of Zainuddin and Public way. North—Agril. land of Chimaji and Chotu. South—Cart-way to Georai. East—Cart-way and Agri. land. West—Gaothan. North—Cart-way to Rasulabad Police Station and Temple Aai. South—Way and Agri. land of Babu Gunaji.
..	Neem trees 3 Well one. Value Rs. 600.	East—House foundation of Shri Ibrahim Patel. West—Public way and Ashoor-khana. North—Cart-way and Dargah Qadri Saheb. South—Way and Agri. land of Gynu Gunaji.
..	Trees 4 Value Rs. 100.	East—Masawat Lingayat. West—Way and Agri. land of Narayan Seth. North—Talab and Temple. South—Cart-way to Georai. East—Gaothan. North—Cart-way to Golegaon. West—Gaothan. South—Open land and Inam. East—Nala. West—Public way. North—House of Sk. Imam Sardaruddin. South—Public way.
..	Tamrind tree 1 Value Rs. 75.	East—Open space of Temple Maroti. West—House of Subhan Bhai. North—Gaothan. South—Gaothan and Cart-way to Shekta. Situating in the S. No. 16 of Kundlika Nama.
..	Neem tree 1 Value Rs. 50.	Situating in S. No. of Tade.
..	2 rooms under construction to the north side of the Masjid. Value Rs. 200. Well one. Value Rs. 2,000.	East—House of Apparao Yemaji. West—Way. North—Way. South—Open space of Gaothan. East—Gaothan. West—S. No. 36/1. North—Gairan. South—House of Manjaba Bha-wji.
..	Neem tree 1 Value Rs. 50.	
..	Beri tree 1 Value Rs. 25.	
..	
Dhalegaon	36	1 39	2 72	200	Value Rs. 1,200.

District Bhir

Serial No. and village	Name of the Wakfs	Whether the wakf is a Shia or Sunni wakfs	Object of the wakfs	Name of the wakf	Date and year of creation of the wakf	Details of wakfs deed	Name of the mutawalli
(1)	(2)	(3)	(4)	(5)	(6)	(7)	(8)
45. Digras ..	Chilla Peer Saheb .. Area 6 × 4 ft. Value Rs. 25. Sunni	Religious	Ack. Endt.	Not available	Not available	Muslim Panch Managing.
46. Dhanora ..	Chilla Peer Shah Dawal Saheb and Graveyard. Area 46 × 30 ft. Value Rs. 150.	Do.	Do.	Do.	Do.	Do.	Do.
47. Dhondrai ..	Chilla Gaibi Saheb .. Area 15 × 15 ft. Value Rs. 50. Do.	Do.	Do.	Do.	Do.	Faqrudins/o Hakemudin r/o Dhondari.
48. Talni-ki-Badi u/v Dhondrai.	Chilla Mahboob Subhani .. Area 15 × 15 ft. Value Rs. 100. Do.	Do.	Do.	Do.	Do.	Muslim Panch Managing.
49. Dhondrai ..	Dargah Wahed Ali Saheb Masjid and Graveyard Area 190 × 85 ft. Value Rs. 1,000.	Do.	Do.	Do.	Do.	Do.	Do. ..
50. Do. ..	Graveyard .. Area 2 acres 6 gunthas. Value Rs. 900. Do.	Do.	Do.	Do.	Do.	Do. ..
51. Do. ..	Graveyard (Astana) .. Area 175 × 150 ft. Value Rs. 400. Do.	Do.	Do.	Do.	Do.	Do. ..
52. Do. ..	Graveyard .. Area 32 gunthas. Value Rs. 400. Do.	Do.	Do.	Do.	Do.	Do. ..
53. Do. ..	Graveyard, Musafirkhana situated in S. No. 210. Area 2 acres 8 gunthas. Value Rs. 800.	Do.	Do.	Do.	Do.	Do.	Do. ..
54. Do. ..	Graveyard and Iddgah .. Area 500 × 200 ft. Value Rs. 600. Do.	Do.	Do.	Do.	Do.	Do. ..
55. Do. ..	Masjid Fatabad and Graveyard. Area 100 × 60 ft. Value Rs. 400.	Do.	Do.	Do.	Do.	Do.	Do. ..
56. Do. ..	Masjid (Peer Bhauddin without roof), situated in Gaothan. Area 100 × 60 ft. Value Rs. 700.	Do.	Do.	Do.	Do.	Do.	Do. ..
57. Do. ..	Masjid (Sawari) situated in Gaothan Area 58 × 40 ft. Value Rs. 1,000.	Do.	Do.	Do.	Do.	Do.	Do.
58. Daithana ..	Graveyard and Masjid (situated in Gaothan). Area 100 × 100 ft. Value Rs. 300.	Do.	Do.	Do.	Do.	Do.	Hussain s/o Dad Bhai
59. Gondgaon ..	Dargah Syed Bad Shah. .. Area 30 × 30 ft. Value Rs. 2,000. Do.	Do.	Do.	Do.	Do.	Shaikh Nabi s/o Shaikh Lal.
60. Do. ..	Graveyard (situated in Gairan). Area 400 × 320 ft. Value Rs. 250.	Do.	Do.	Do.	Do.	Do.	Muslim Panch Managing.
61. Georai ..	Ashoorkhana Mominpura .. Area 25 × 16 ft. Value Rs. 1,000. Do.	Do.	Do.	Do.	Do.	Do. ..



Details of immovable properties assessed at more than Rs. 5 or valued at more than Re. 1

Other properties

Details of the properties

Cash Grant or annuities if any received from Govt.

Estimated annual income



Village	Survey No.	Area	Assessment	Village where situated	Site on which situated	Boundaries	Details of the properties	Cash Grant or annuities if any received from Govt.	Estimated annual income	Remarks
(9)	(10)	(11)	(12)	(13)	(14)	(15)	(16)	(17)	(18)	
		A. gs.	Rs. P.						Rs.	
..	East—S. No. of Dada Rao. West—S. No. of Kiru Magar. North—Both S. Nos. Boundaries. South—Both S. No. Boundaries. Situating in S. No. 8.
..	Situating in S. No. 2.
..	Neem tree 1 Value Rs. 25	Situating in S. No. of Ahmed Mohiuddin <i>alias</i> Baba Miyan.
..	Neem trees (3) Value Rs. 200.	East—Way. West—Open space and way. North—House of Dhondiba Kale and Zuba Newarti. South—Way. Situating in S. No. 211 of Rabha Maroti. East—River. West—S. No. Vithoba Chamar. North—Way. South—River. Situating in S. No. 42, Gairan land.
..	Tamarind tree 1 Value Rs. 100.	Situating in S. No. 255 of Shri Manik Chand Marwadi.
..	Neem trees 3 Value Rs. 50. Bhoker trees 3. Value Rs. 25.	East—River. West—S. No. of Babu Nago. North—Way. South—Way to Umapur. Situating in S. No. 250.
..	Situating in S. No. of Asaram Girdhari.
..	East—House of Raja Ram. West—House of Chambar. North—S. No. I of Shri Naik. South—Way.
..	Neem tree 1 Value Rs. 25. House area 55 x 30 ft. Value Rs. 2,000	Adjacent to Masjid.	East—House of Babu Dev. West—Public way. North—House of Nathu and lane. South—Way. East—S. No. of Gada Bai. West—Way and G. P. School. North—Harijan Colony. South—Way. East—Public way. West—House of Manik Rao Muge. North—Gali and House of Gafor Hussain. South—Open place of Gaothan. East—Open place of Gairan. West—Way to village Rajpimpri. North—Kotha of Ankushrao. South—Open place of Gairan. East—House of Haji Jamal Saheb. West—House of Haji Abdul Quader. North—House of Abdul Qader. South—Road.
..	
..	

District Bhir

Serial No. and village	Name of the Wakfs	Whether the wakf is a Shia or Sunni wakfs	Object of the wakfs	Name of the wakf	Date and year of creation of the wakf	Details of wakfs deed or deeds	Name of the mutawalli
(1)	(2)	(3)	(4)	(5)	(6)	(7)	(8)
62. Georai ..	Ashoorkhana Imam Bada Area 50 × 34 ft. Value Rs. 2,000.	Sunni	Religious	Ack. End.	Not available	Not available	Muslim Panch Manag- ing.
63. Do. ..	Ashoorkhana Raj Mohalla Area 25 × 10 ft. Value Rs. 200.	Do.	Do.	Do.	Do.	Do.	Do. ..
64. Do. ..	Ashoorkhana Pinjar Galli .. Area 20 × 10 ft. Value Rs. 200.	Do.	Do.	Do.	Do.	Do.	Do. ..
65. Do. ..	Ashoorkhana (Bagban Sarai) Area 26 × 19 ft. Value Rs. 1,000.	Do.	Do.	Do.	Do.	Do.	Do. ..
66. Do. ..	Ashoorkhana Sutar Galli .. Area 23 × 8 ft. Value Rs. 500.	Do.	Do.	Do.	Do.	Do.	Do. ..
67. Do. ..	Chilla Madar Saheb (Situating in Gaothan). Area 20 × 15 ft. Value Rs. 100.	Do.	Do.	Do.	Do.	Do.	Do. ..
68. Do. ..	Chilla Khaja Saheb .. Area 10 × 10 ft. Value Rs. 100.	Do.	Do.	Do.	Do.	Do.	Do. ..
69. Do. ..	Dargah Peer Gaibi Saheb and Masjid. Situating in Gao- than. Area 150 × 50 ft. Value Rs. 10,000.	Do.	Do.	Do.	Do.	Reg. No. 1464 of 1349 Pasli.	Sahik Wazir. ..
70. Do. ..	Dargah Mahboob Subhani Kachilla. Area 45 × 23 ft. Value Rs. 1,000.	Do.	Do.	Do.	Do.	Not available ..	Muslim Panch Mana- ging.
71. Do. ..	Dargah Hayat Saheb, Masjid and Graveyard. Area 119 × 52 ft. Value Rs. 2,000.	Do.	Do.	Do.	Do.	M. No. 18619, dt. 17th Rabiulawal 1300 Hajri.	Noor Shah Rahim Shah.
72. Do. ..	Dargah Masjid and Graveyard Nizam Sharfu Fakir Mohalla. Area 1 acre 21 gunthas. Value Rs. 3,000.	Do.	Do.	Do.	Do.	M. N. 19617, dt. 5th Rabiulawal 1300 Hajri.	Dargah. ..
73. Do. ..	Dargah Bhangad Shah Wali, Masjid, Ashoorkhana and Graveyard. Area 171 × 46 ft. Value Rs. 2,000.	Do.	Do.	Do.	Do.	Not available ..	Sk. Ebrahim R/o. Georai.
74. Do. ..	Graveyard Area 2 acres 18 gunthas. Value Rs. 3,000.	Do.	Do.	Do.	Do.	Do.	Muslim Panch Manag- ing.
75. Do. ..	Graveyard, Situating in S. No. 125 Gairan. Area 125 × 100 ft. Value Rs. 200.	Do.	Do.	Do.	Do.	Do.	Do.
76. Do. ..	Graveyard and Broken Masjid Raj Mohalla. Area about 2 acres. Value Rs. 2,000.	Do.	Do.	Do.	Do.	Do.	Do. ..
77. Do. ..	Iddgah and Graveyard .. Area 10 acres 25 gunthas. Value Rs. 5,000.	Do.	Do.	Do.	Do.	Do.	Do. ..
78. Do. ..	Masjid and Dargah Hazrat Shah Nizamuddin. Area 60 × 57 ft. Value Rs. 15,000.	Do.	Do.	Do.	Do.	Do.	Abdul Gafar Mohi- uddid Saheb.






Details of immovable properties assessed at more than Rs. 5 or valued at more than Re. 1				Other properties			Details of the properties	Cash Grant or annuities if any received from Govt. (17)	Estimated annual income (18)	Remarks (19)	
Village	Survey No.	Area	Assessment	Village where situated	Site on which situated	Boundaries					
(9)	(10)	(11)	(12)	(13)	(14)	(15)	(16)	(17)	(18)	(19)	
		A. gs.	Rs. P.						Rs.		
..	East—House of Takar. West—House of Fidauddin. North—Way. South—Way.
..	East—House of Hiran. West—House of Fida Ali. North—House of Fida Ali. South—Road. East—Road. West—House of Saifoo Jan. North—House of Hamid Patel. South—House of Hameed Miyan Patel.
..	East—Shop of Bhaldar. West—Shop of Kashev. North—Public road. South—Houses and way.
..	East—House of Mali. West—Compound of Tahsil. North—Public road. South—House of Bhanudas Patel.
..	East—House of Annoo Kasab. West—Shop of Baker Kasab. North—Road. South—House of Khaja Saheb. Situating in S. No. of Bapoo Khondiba.
..	East—House of Mohd. Wazeer. West—Gairan land and Road. North—Open place for school. South—Public road.
..	East—House of Babu Miyan. West—Road. North—House of Babo Miyan. South—Way.
Georai	277	2 21 As per Value	0 64 VII.-XII. Rs. 2,000.	East—House of Shark Karji. West—Kotha of Punjaji. North—House of Dule Pasha. South—Graveyard S. No. 277. Situating in S. No. 275.
Georai	276	2 05 As per Value	0 75. J. B. Record. Rs. 2,000.	Situating in S. No. 275.
Georai	583	2 37 Value	2 14 Rs. 3,000.	300	Situating in S. No. 583.
..	Situating in S. No. 123, Gairan.
..	East—Gairan land and Huts. West—Mondha. North—Nala. South—Mondha of Shantilal Marwadi. Situating in S. No. 125.
..	Situating in S. No. 126 Gairan.
..	East—House of Ismail Saheb. West—Road. North—Road. South—Road.

District Bhir

Serial No. and village	Name of the Wakfs	Whether the wakf is a Shia or Sunni wakfs	Object of the wakfs	Name of the wakf	Date and year of creation of the wakf	Details of wakfs deed or deeds	Name of the mutawalli
(1)	(2)	(3)	(4)	(5)	(6)	(7)	(8)
79. Geori	Masjid Gai Kasaban Area 42 × 20 ft. Value Rs. 3,000.	.. Sunni	Religious	Ack. Endt.	Not available	Not available	Muslim Panch Managing.
80. Do.	Masjid Alamgir Area 50 × 40 ft. Value Rs. 500.	.. Do.	Do.	Do.	Do.	Do.	Do.
81. Do.	Masjid and Graveyard Area 82 × 66 ft. Value Rs. 1,500.	.. Do.	Do.	Do.	Do.	Do.	Do.
82. Gulaj	Graveyard Area 150 × 95 ft. Value Rs. 300.	.. Do.	Do.	Do.	Do.	Do.	Do.
83. Do.	Masjid and Ashoorkhana (Situating in Gaothan). Area 52 × 32 ft. Value Rs. 900.	.. Do.	Do.	Do.	Do.	Do.	Do.
84. Gaikwad, Jalgaon.	Dargah Dawal Malik, Masjid Sarai and Graveyard, (Situating in Gaothan). Area 170 × 165 ft. Value Rs. 6,000.	Do.	Do.	Do.	Do.	Do.	Shri Bapuji Malik resident of Gaikwad Jalgaon.
85. Hiwarwadi	Iddgah, Chilla and Graveyard Area 3 gunthas. Value Rs. 200.	Do.	Do.	Do.	Do.	Do.	Muslim Panch Managing.
86. Do.	Masjid and Graveyard Area 100 × 85 ft. Value Rs. 6,000.	.. Do.	Do.	Do.	Do.	Do.	Do.
87. Irgaon	Chilla Peer Maula Ali and Graveyard. Area 120 × 60 ft. Value Rs. 500.	Do.	Do.	Do.	Do.	Do.	Do.
88. Jategaon	Graveyard, Situating in Gaothan. Area 2 gunthas. Value Rs. 500.	Do.	Do.	Do.	Do.	Do.	Do.
89. Do.	Masjid and Dargah Area 85 × 50 ft. Value Rs. 2,500.	.. Do.	Do.	Do.	Do.	Do.	Nahno Miyan Chad Miyan.
90. Kingaon	Dargah Peer Gaibi Saheb Area 30 × 30 ft. Value Rs. 100.	.. Do.	Do.	Do.	Do.	Do.	Muslim Panch Managing.
91. Do.	Graveyard Area 66 × 66 ft. Value Rs. 200.	.. Do.	Do.	Do.	Do.	Do.	Do.
92. Kekat Pangri	Chilla Peer Saheb Area 10 × 10 ft. Value Rs. 100.	.. Do.	Do.	Do.	Do.	Reg. No. 4374 of 1954	Abdul Jaleel Ashrafuddin, resident of Talwada.
93. Do.	Graveyard, (Situating in Gaothan). Area 66 × 66 ft. Value Rs. 200.	Do.	Do.	Do.	Do.	Not available	Muslim Panch Managing.
94. Kherda	Chilla Peer Saheb Area 10 × 10 ft. Value Rs. 25.	.. Do.	Do.	Do.	Do.	Do.	Do.
95. Kumbhe Jalgaon.	Grave Peer Saheb. (Situating in Gaothan). Area 20 × 20 ft. Value Rs. 200.	Do.	Do.	Do.	Do.	Do.	Do.







Details of immovable properties assessed at more than Rs. 5 or valued at more than Re. 1				Other properties			Details of the properties	Cash Grant or annuities if any received from Govt.	Estimated annual income	Remarks	
Village	Survey No.	Area	Assessment	Village where situated	Site on which situated	Boundaries					
(9)	(10)	(11)	(12)	(13)	(14)	(15)	(16)	(17)	(18)	(19)	
		A. gs.	Rs. P.						Rs.		
..	East—Public way. West—House of Tajao Kasab. North—House of Jamal Saheb. South—House of Khan Saheb. Situated in Gaothan.
..	Tamarind trees 3 Value Rs. 200.	East—House of Sk. Amir. West—Road. North—Road. South—House of Moosa. Situated in S. No. 3 of Sk. Lal.
..	Tamarinds trees 2 Value Rs. 50.	East—Open space and way. West—House of Gafoor Jamedar. North—House of Vazir Ahmed Chandu. South—Way to Houses. East—Cart-way to Malegaon. West—S. No. 96. North—S. No. 96. South—River. Situated in S. No. 41 Parampok
..	Trees 7 Value Rs. 300.	East—Ag i. land. West—Public way. North—Open land. South—House and Agril. land of Ameer Bapuji. East—Abadi. West—S. No. of Waman Rao. North—Open land of Yedo Kate. South—Paras of Shah Saheb. All sides Gaothan.
..	Tamarind tree 1 Value Rs. 50.	East—Chawdi and way to Abadi. West—River. North—Way and Base. South—House of Madanlal Marwadi.
..	Open space. Area 50 x 40 ft. in front of the Masjid. Value Rs. 100.	East—Maharwada. West—Way to village. North—House of Dada Ananda. South—House of Chalakiya. East—S. No. 27. West—Way to village. North—House of Narayan. South—Way to Talwada. Situated in S. No. 60.
..	Banyan tree 1 Value Rs. 50.	East—Way to Village. West—Open space of Gaothan. North—Way to village. South—S. No. 60.
..	East—Open land. West—Open land. North—Way to Wahegaon. South—House of Pandurang Naik Wade.
Kekat Pangri	60	3'22	3'88	300	..	East—Way and Abadi. West—Way. North—Way. South—Way.
..	East—Way and Abadi. West—Way. North—Way. South—Way.
..	East—Way and Abadi. West—Way. North—Way. South—Way.
..	Neem tree 1 Value Rs. 50.	East—Way and Abadi. West—Way. North—Way. South—Way.

District Bhir

Serial No. and village	Name of the Wakfs	Whether the wakf is a Shia or Sunni wakfs	Object of the wakfs	Name of the wakf	Date and year of creation of the wakf	Details of wakfs deed or deeds	Name of the mufassalli
(1)	(2)	(3)	(4)	(5)	(6)	(7)	(8)
96. Khalegaon ..	Chilla Mahboob Subhani Situating in Gaothan. Area 10 × 6 ft. Value Rs. 50.	Sunni	Religious	Ack. End.	Not available	Not available	Muslim Panch Managing
97. Do. ..	Chilla Dawal Malik (only platform). Area 60 × 50 ft. Value Rs. 2,000.	Do.	Do.	Do.	Do.	Do.	Shri Amin Babu Bhai, R/o Khalegaon.
98. Do. ..	Dargah Maqdoom Shah, Graveyard and Masjid. (Situating in Gaothan). Area 190 × 160 ft. Value Rs. 6,000.	Do.	Do.	Do.	Do.	Do.	Muslim Panch Managing.
99. Khalegaon .. (Dadewadi)	Dargah Dadu Miyan Area 20 × 15 ft. Value Rs. 300.	Do.	Do.	Do.	Do.	Do.	Do. ..
100. Kat Chincholi.	Graveyard (Situating in S. No. 116). Area 80 × 75 ft. Value Rs. 300.	Do.	Do.	Do.	Do.	Do.	Do. ..
101. Do. ..	Masjid (Situating in Gaothan) Area 45 × 30 ft. Value Rs. 400.	Do.	Do.	Do.	Do.	Do.	Do. ..
102. Khandvi ..	Chilla Jan Peer Saheb Area 25 × 20 ft. Value Rs. 500.	Do.	Do.	Do.	Do.	Do.	Sk. Ameen Dada Miyani.
103. Do. ..	Graveyard Area 75 × 50 ft. Value Rs. 300.	Do.	Do.	Do.	Do.	Do.	Muslim Panch Managing.
104. Do. ..	Masjid Area 40 × 20 ft. Value Rs. 700.	Do.	Do.	Do.	Do.	Do.	Sk. Ameer Dada Miyani
105. Kuran Pimpri	Dargah Syed Bad Shah and Graveyard. Area 60 × 60 (1 acre 4 gunthas). Value Rs. 2,000.	Do.	Do.	Do.	Do.	M. No. 19867, dt. 17th Shaban 1300 Hijri.	Sardar Bin Salam.
106. Lakha Masla	Chilla Mahboob Subhani. (Situating in Gaothan). Area 15 × 15 ft. Value Rs. 50.	Do.	Do.	Do.	Do.	Do.	Muslim Panch Managing.
107. Do. ..	Masjid (Situating in Gaothan). Area 45 × 20 ft. Value Rs. 400.	Do.	Do.	Do.	Do.	Do.	Do. ..
108. Mudhapuri ..	Graveyard (Situating in Gaothan). Area 33 × 33 ft. Value Rs. 200.	Do.	Do.	Do.	Do.	Do.	Do. ..
109. Malhivra ..	Graveyard. (Situating in Gaothan). Area 33 × 33 ft. Value Rs. 200.	Do.	Do.	Do.	Do.	Do.	Do. ..
110. Marphola ..	Graveyard Area 1 acre. Value Rs. 200.	Do.	Do.	Do.	Do.	Do.	Do. ..
111. Do. ..	Masjid (Open space) Area 30 × 15 ft. Value Rs. 100.	Do.	Do.	Do.	Do.	Do.	Do. ..






Details of immovable properties assessed at more than Rs. 5 or valued at more than Re. 1				Other properties			Details of the properties	Cash Grant or annuities if any received from Govt.	Estimated annual income	Remarks
Village	Survey No.	Area	Assessment	Village where situated	Site on which situated	Boundaries				
(9)	(10)	(11)	(12)	(13)	(14)	(15)	(16)	(17)	(18)	(19)
		A, gs.	Rs. P.						Rs.	
..	East—G. P. O. West—Open space. North—Public way. South—House of Mahboob.
..	Tamarind tree 1. Value Rs. 100.	East—Gaothan. West—Gaothan. North—S. No. 129. South—Gaothan.
..	East—Cart-way, House of Digamber Shanker and Old School. West—Nala. North—Nala. South—Public way.
..	Neem tree 1. Value Rs. 50.	East—Public way. West—Public way. North—Public way and House of Ananda. South—Public way.
..	Trees 7 Value Rs. 100	East—Way to Khalwadi. West—Masan Hindus and way. North—Open space. South—Open space.
..	Neem tree 1. Value Rs. 25	East—Way. West—School. North—Open space. South—Open space.
..	Tamarind trees 4. Value Rs. 150.	East—Agri. land of Parbhakar. West—Agri. land of Gayanoba Thakar. North—Agri. land of Gayanoba Thakar. South—Agri. land of Prabhakar.
..	Trees 8. Value Rs. 200.	East—Land of Ram Pershad. West—Govt. Open land. North—S. No. 1. South—Land of Dada Rao.
..	East—Road. West—Road. North—House of Amin Bhai. South—Way.
Kuran Pimpri.	7	2 00 As per J. B. Record. Value Rs. 2,000.	2 75	..	Neem trees 15. Pilu trees 4. Value. Rs. 800.	150	Situated in S. No. 1.
..	East—Open space. West—Open space. North—Open space. South—Mandir.
..	East—Open space and Chilla Mahboob Subhani. West—House of Kado Ganpati. North—House of Yemaji Govinda and Open space. South—School and Mandir.
..	East—Govt. Open space. West—Way to Malhivra. North—Open space. South—Open space.
..	East—Govt. Open space. West—Road. North—Way to Georai. South—Way to village.
..	Situated in S. No. 41.
..	East—Public way. West—House of Sahebrao. North—House of Shri Anna Ranaji. South—House of Shri Anna Ranaji.

District Bhir

Serial No. and village	Name of the Wakfs	Whether the wakf is a Shia or Sunni wakfs	Object of the wakfs	Name of the wakf	Date and year of creation of the wakf	Details of wakfs deed or deeds	Name of the mutawalli
(1)	(2)	(3)	(4)	(5)	(6)	(7)	(8)
112. Matgaon ..	Dargah Jerg Peer Sahab known as Mahimba Situated in Gaothan. Area 27 × 18 ft. Value Rs. 400.	Sunni	Religious	Ack. Erdt.	Not available	Not available	Muslim Parch Managing.
113. Do. ..	Graveyard Area 2 acres 1 guntha. Value Rs. 2,000.	Do.	Do.	Do.	Do.	Do.	Do. ..
114. Do. ..	Masjid (Situated in Gaothan) Area 40 × 35 ft. Value Rs. 2,500.	Do.	Do.	Do.	Do.	Do.	Do. ..
115. Malegaon Bk.	Chilla Peer Sahab and Graveyard. Area 1 acre 10 gunthas. Value Rs. 1,000.	Do.	Do.	Do.	Do.	Do.	Do. ..
116. Do. ..	Masjid (Situated in Gaothan) Area 20 × 13 ft. Value Rs. 250.	Do.	Do.	Do.	Do.	Do.	Do. ..
117. Malegaon Kh.	Graveyard Area 4 gunthas. Value Rs. 200.	Do.	Do.	Do.	Do.	Do.	Do. ..
118. Do. ..	Masjid Area 20 × 20 ft. Value Rs. 100.	Do.	Do.	Do.	Do.	Do.	Do. ..
119. Mahardola ..	Dargah Mithu Shah Sahab and Graveyard (Situated in S. No. 9 inam land). Area 255 × 150 ft. (20 gunthas). Value Rs. 1,000.	Do.	Do.	Do.	Do.	M. No. 26300 of Zilhaja 1301 Hajri.	Shri Mahboob Ahmed.
120. Do. ..	Masjid Area 50 × 20 ft. Value Rs. 600.	Do.	Do.	Do.	Do.	Not available.	Shri Sk. Ahmed Malik.
121. Mahar Takli	Dargah Syed Sahab, Dargah Bibi, Chilla Mahaboob Subhani and Graveyard. Area 210 × 175 ft. Value Rs. 1,000.	Do.	Do.	Do.	Do.	M. No. 26289 of 1301 Hajri.	Mutasadi Shri Dule-Khan. Rahim Khan S/o Mahboob Khan.
122. Do. ..	Masjid Area 65 × 35 ft. Value Rs. 2,500.	Do.	Do.	Do.	Do.	Not available.	Muslim Parch Managing.
123. Madalmohi ..	Ashoor Khana, Pathan Mahella. Area 25 × 20 ft. Value Rs. 500.	Do.	Do.	Do.	Do.	Do.	Do. ..
124. Do. ..	Graveyard, Situated in Gaothan. Area 300 × 150 ft. Value Rs. 2,000.	Do.	Do.	Do.	Do.	Do.	Do. ..





Details of immovable properties assessed at more than Rs. 5 or valued at more than Re. 1				Other properties			Details of the properties	Cash Grant or annuities if any received from Govt.	Estimated annual income	Remarks
Village	Survey No.	Area	Assessment	Village where situated	Site on which situated	Boundaries				
(9)	(10)	(11)	(12)	(13)	(14)	(15)	(16)	(17)	(18)	(19)
		A. gs.	Rs. P.						Rs.	
..	East—Public way. West—Way and House of Pandorang Sutar. North—Way and S. N. I. South—Gaothan and School.
..	Trees 5. Value Rs.100.	Situated in S. No. 117. Parmpok*
..	Tamarind tree 1. V. Rs. 100.	East—Gaothan land. West—Gaothan land. North—Public way. South—Agri. land of Baburao.
..	Small Babul Trees 12. V. Rs. 60.	Situated in S. No. 7
..	East—Road. West—House of Qasim Shah. North—Road. South—House of Lohar.
..	Situated in S. No. 100/A.
..	East—Road. West—House of Sk. Chand. North—Road. South—House of Dada Bhai.
Mahandola.	9	3 19 V. Rs.2,000. (As. per VII-XII.)	2 54	..	Trees 32. Value Rs. 200.	200	East—Nala. West—S. No. 10. North—S. No. 9. South—Nala.
..	East— West—House of Sk. Ahmed. North—Street. South—Public way.
Mahar Takli.	40	11 14 Value Rs.5,000. (As pgrVII-XII.)	4 36	..	Banyan trees 2 Value Rs. 50.	200.	East—S.No. 45 o? Sampat Rao. West—Cart way to Georai. North—Masjid and Kotha of Parbati. South—Cart way. East—Kotha of Parbati. West—Public way. North—Gaothan land. South—Graveyard.
..	East—House of Osman Khan Lal Khan. West—Way and house of Subhan Khan. North—Road. South—H. of Fateh Khan.
..	Neem and Tamarind trees-2. Value Rs. 150.	East—Road. West—Nala. North—Agri. land of Sonaji Lahnuji Bhople. South—Agri. land of Sonaji.

District Bhir

Serial No. and village	Name of the Wakfs	Whether the wakf is a Shia or Sunni wakfs	Object of the wakfs	Name of the wakf	Date and year of creation of the wakf	Details wakfs deed deeds	Name of the mutawalli
(1)	(2)	(3)	(4)	(5)	(6)	(7)	(8)
125. Madalmohi ..	Idgah and Graveyard in Gaothan. Area 110 × 60 ft. Value Rs. 1,200.	Sunni	Religious	Ack. Endt.	Not available	Not available	Muslim Panch Manag- ing.
126. Do. ..	Masjid, Chilla Maheboob Subhani and Grave of Peer, Manyar Gali, Situated in Gaothan. Area 200 × 150 ft. Value Rs. 2,000.	Do.	Do.	Do.	Do.	Do.	Do.
127. Do. ..	Masjid and Graveyard, Momin Mahella. Area 160 × 100 ft. Value Rs. 5,000.	Do.	Do.	Do.	Do.	Do.	Do.
128. Do. ..	Masjid (delapidated) and Graveyard. Area 100 × 50 ft. Value Rs. 900.	Do.	Do.	Do.	Do.	Do.	Shri Lal Khan Chand Khan.
129. Maturi ..	Graveyard, Situated in Gaothan. Area 15 gunthas. Value Rs. 400.	Do.	Do.	Do.	Do.	Do.	Muslim Panch Manag- ing.
130. Neemgaon .. Mayemba.	Masjid and Graveyard in Gaothan. Area 2 gunthas. Value Rs. 500.	Do.	Do.	Do.	Do.	Do.	Do.
131. Nandpur ..	Chilla Peer Nal Saheb, Chilla Syed Allauddin Saheb and Ashoor Khana. Area 90 × 60, 40 × 40 and 40 and 30. ft. Value Rs. 250.	Do.	Do.	Do.	Do.	Do.	Shri Abdul Rasheed son of Moheboob Saheb, resident of Nandpur.
132. Do. ..	Graveyard .. Area 150 × 100 ft. Value Rs. 500.	Do.	Do.	Do.	Do.	Do.	Muslim Panch Manag- ing.
133. Nipani .. Jawalka.	Chilla Peer Madar Saheb .. Area 12 × 6 ft. Value Rs. 25.	Do.	Do.	Do.	Do.	Do.	Do.
134. Do.	Graveyard, situated in gaothan Area 75m50 ft. Value Rs. 200.	Do.	Do.	Do.	Do.	Do.	Do.
135. Do.	Graveyard, situated in gaothan Area 100 × 50 ft. Value Rs. 1,000.	Do.	Do.	Do.	Do.	Do.	Do.
136. Do. ..	Masid (open platform) Area 80 × 50 ft. Value Rs. 1,000.	Do.	Do.	Do.	Do.	Do.	Do.
137. Pimpla ..	Chilla Bande Nawaz in Gaothan. Area 10 × 10 ft. Value Rs. 50.	Do.	Do.	Do.	Do.	Do.	Do.
138. Do. ..	Graveyard Area 1 acre 27 gunthas. Value Rs. 1,200.	Do.	Do.	Do.	Do.	Do.	Do.






Details of immovable properties assessed at more than Rs. 5 or valued at more than Re. 1				Other properties			Details of the properties	Cash Grant or annuities if any received from Govt.	Estimated annual income	Remarks
Village	Survey No.	Area	Assessment	Village where situated	Site on which situated	Boundaries				
(9)	(10)	(11)	(12)	(13)	(14)	(15)	(16)	(17)	(18)	
		A. gs.	Rs. P.						Rs.	
..	East—Agri. land of Baji Rao Narayan Rao. West—Gaothan land. North—S. No. 3. South—Road. East—Way. West—Well. North—Agri. land of Ananth Rao. South—Road.
..	Trees-2. Value Rs. 250.	East—Road. West—Road. North—Road. South—House of Qasim. Situating in S. No. 1 of Lal Khan Chand Khan.
..	Well one Value Rs. 500.	East—Road. West—S. No. 26. North—Way. South—Houses. East—Cart Track. West—Way and House of Bapuji Malik Bhai Attar. North—Sindhphana River. South—Road. Situating in S. No. of Sarwar son of Dada Bhai.
..	Trees 11 Value Rs. 200.	East—S. No. of Afzal Sajjan Naik. West—Cart Track to village Marphali. North—Cart Track. South—Way to Badi. Situating in the premises of Joytiba Temple on the West-South corner.
..	East—Cart Track to Wahegaon. West—Gaothan land. North—School Building. South—Paras of Suka son of Nama. East—Bazar Place. West—Bada of Patilba, Sarpanch. North—Maroti Temple. South—Paras of Ganpati Pawar and Others.
..	One Neem tree Value Rs. 50.	East—Village Base and Gram Panchayat Office. West—Bazar place and Maroti Temple. North—Way and house of Ram Narayan Marwadi. South—Weekly Bazar place.
..	East—Open place of Gaothan. West—Public way and Shop of Lohar, Vithal Ram Rao. North—Open place and Hanuman Temple. South—Way to Kawadgaon.
..	Neem trees 2 Value Rs. 75.	Situating in S. No. 255.

District Bhir


Serial No. and village	Name of the Wakfs	Whether the wakf is a Shia or Sunni wakfs	Object of the wakfs	Name of the wakf	Date and year of creation of the wakf	Details of wakf deed, etc.	Name of the mutawalli
(1)	(2)	(3)	(4)	(5)	(6)	(7)	(8)
139. Pimpla	Masji, graveyard of Jagirdar, Ashoor Khana and Chilja Maheboob Subhani. Area 130. Value Rs. 10,000.	Sunni	Religious	Ack. Endt.	Not available	Not available	Muslim Panch Manag.
140. Pachegaon	Chilla Pir Syed Aluddin Saheb. Area 10×10 ft. Value Rs. 25.	Do.	Do.	Do.	Do.	Do.	Do.
141. Do.	Chilla Shah Dawal Area 20×20 ft. Value Rs. 150.	Do.	Do.	Do.	Do.	Do.	Do.
142. Do.	Chilla Peer Mahboob Subhani. Area 10×10 ft. Value Rs. 25.	Do.	Do.	Do.	Do.	Do.	Shri Ameer Khan S/o Sarmat Khan, R/o Pachegaon.
143. Do.	Chilla Gaibee Peer Area 15×15 ft. Value Rs. 50.	Do.	Do.	Do.	Do.	Do.	Muslim Panch Manag.
144. Do.	Dargah Hazrath Bawa Ramzarn Saheb known as 'Kanoba' and graveyard. Area 300×150 ft. Value Rs. 25,000.	Do.	Do.	Do.	Do.	Do.	Do.
145. Do.	Graveyard Area 225×200 ft. Value Rs. 1,000.	Do.	Do.	Do.	Do.	Do.	Do.
146. Do.	Idgah alongwith graveyard.. Area 203×50 ft. Value Rs. 2,000.	Do.	Do.	Do.	Do.	Do.	Do.
147. Phool Sangvi	Graveyard, Situated in Gaothan. Area 75×65 ft. Value Rs. 900.	Do.	Do.	Do.	Do.	Do.	Do.
148. Do.	Masjid, Situated in Gaothan.. Area 20×16 ft. Value Rs. 1,200.	Do.	Do.	Do.	Do.	Do.	Do.
149. Pimpalgaon Kanada.	Dargah Jan Peer and Idgah.. Area 60×45 ft. Value Rs. 1,000.	Do.	Do.	Do.	Do.	Do.	Do.
150. Do.	Masjid and Graveyard Area 83×46 ft. Value Rs. 2,000.	Do.	Do.	Do.	Do.	Do.	Do.
151. Patharwala Bk.	Chilla Peer, Situated in Gaothan. Area 2 gunthas. Value Rs. 50.	Do.	Do.	Do.	Do.	Do.	Shri Qasim Shah Mahboob Shah.
152. Pangulgaon	Graveyard, Situated in Gaothan. Area 75×60 ft. Value Rs. 200.	Do.	Do.	Do.	Do.	Do.	Muslim Panch Manag.
153. Panchleshwar	Graveyard Area 25×25 ft. Value Rs. 50.	Do.	Do.	Do.	Do.	Do.	Do.
154. Rui	Dargah Kokan Shah Wali and Graveyard. Area 250×150 ft. Value Rs. 2,500.	Do.	Do.	Do.	Do.	Do.	Do.
155. Do.	Dargah Jan Peer Saheb Area 14×14 ft. Value Rs. 1,500.	Do.	Do.	Do.	Do.	Do.	Do.





Details of immovable properties assessed at more than Rs. 5 or valued at more than Re. 1				Other properties			Details of the properties	Cash Grant or annuities if any received from Govt.	Estimated annual income	Remarks	
Village	Survey No.	Area	Assessment	Village where situated	Site on which situated	Boundaries					
(9)	(10)	(11)	(12)	(13)	(14)	(15)	(16)	(17)	(18)		
		A. gs.	Rs. P.						Rs.		
..	Well 1 Value Rs. 2,000.	East—Dispensary, School and Gram Panchayat Office. West—Public way. North—Public way. South—Open place of Bazar. East—River. West—S. No. of Kishan Manohar.
..	North—Open land. South—Open land. East—House of Aba Kamlaji. West—Open plot of Sakha Dhondiba.
..	North—Way. South—House of Aba Kamlaji. Situating in S. No. 4 belonging to Shri Ameer Khan son of Sarmat Khan.
..	Situating in S. No. of Smt. Afzal Khatoon w/o Sarfaraz Khan.
..	Neem trees 5 Value Rs. 125.	Situating in S. No. 54, Gaathan.
..	Tamarind trees 2 Neem trees 3. Value Rs. 250.	East—Cart Track. West—S. No. of Sakhamam Dhondiba and Dada Paraji. North—S. No. of Keshav Manohar Rao. South—Way and village Abadi. Situating in S. No. 169, Gaathan.
..	Neem trees 2 Value Rs. 50.	East—Gaathan. West—Gaathan. North—Nala and S. No. 151. South—Gaathan.
..	East—House of Kero Tolia. West—Kotha of Ganpat Raoji. North—Way. South—House of Punja Sakhamam, Talekar. Situating in S. No. 62.
..	East—Way and Chawdi. West—Public way and House of Bapuji Hussain. North—Public way. South—Way and house of Nizam Saheb.
..	East—S. No. 67. West—Way. North—Village Abadi. South—Public way. East—Way. West—Open space. North—Mangwada. South—Open space. Situating in S. No. of Murlidhar son of Panditrao, Joshi.
..	Tree 1 Value Rs. 25.	Situating in S. No. 277 of Lazman Umaji.
..	Tamarind trees 2 Neem tree 1. Banyan tree 1. Value Rs. 275.	Situating in S. No. 104/A1 of Shri Babu Bapu and Others.

District Bhir




Serial No. and village	Name of the Wakfs	Whether the wakf is a Shia or Sunni wakfs	Object of the wakfs	Name of the wakf	Date and year of creation of the wakf	Details of wakfs deed or deeds	Name of the mutawalli
(1)	(2)	(3)	(4)	(5)	(6)	(7)	(8)
156. Reoki	.. Graveyard Area 90×60 ft. Value Rs. 400.	.. Sunni	Religious	Act. Endt..	Not available	Not available	Muslim Panch Manag- ing.
157. Rasulabad	.. Chilla Gaibi Saheb .. Area 10×10 ft. Value Rs. 100.	.. Do.	Do.	Do.	Do.	Do.	Do.
158. Do.	.. Masjid and Graveyard in Gaothan. Area 140×100 ft. Value Rs. 5,000.	Do.	Do.	Do.	Do.	Do.	Do.
159. Rameshwar	.. Chilla Peer Area 6×6 ft. Value Rs. 25.	Do.	Do.	Do.	Do.	Do.	Do.
160. Ranjni	.. Dargah Godad Shah Wali and Graveyard. Area One guntha. Value Rs. 300.	Do.	Do.	Do.	Do.	Reg. No. 4406 of 1954.	Shri Sk. Amir Sk. Qasim and others.
161. Rajapur	.. Dargah Khaja Peer Saheb in Gaothan. Area 33×22 ft. Value Rs. 150.	Do.	Do.	Do.	Do.	Not available	Muslim Panch Manag- ing.
162. Do.	.. Idgah and Graveyard.. Area One acre. Value Rs. 200.	Do.	Do.	Do.	Do.	Do.	Do.
163. Raheri	.. Graveyard and Masjid .. Area 2 gunthas and 30×30 ft. Value Rs. 500.	Do.	Do.	Do.	Do.	Reg. No. 4379 of 1954.	Do.
164. R a k s h a s Bhawan.	.. Chilla Gaibi Saheb Area 4 acres and 36 gunthas. Value Rs. 1,600.	Do.	Do.	Do.	Do.	Not available.	Do.
165. Do.	.. Graveyard Area 6 acres and 20 gunthas. Value Rs. 3,000.	Do.	Do.	Do.	Do.	Do.	Do.
166. Do.	.. Idgah Area 9 gunthas. Value Rs. 1,500.	Do.	Do.	Do.	Do.	Do.	Do.
167. Do.	.. Masjid and Graveyard, in Gaothan. Area 95×70 ft. Value Rs. 2,000.	Do.	Do.	Do.	Do.	Do.	Do.
168. Do.	.. Masjid Bakar Qasab in Gaothan. Area 78×60 ft. Value Rs. 400.	Do.	Do.	Do.	Do.	Do.	Do.
169. Do.	.. Masjid Randhariki and Grave- yard, Situated in Gaothan. Area 110×75 ft. Value Rs. 3,000.	Do.	Do.	Do.	Do.	Do.	Do.
170. Do.	.. Masjid (Sofa Imam Bada) in Gaothan. Area 180×116 ft. Value Rs. 6,000.	Do.	Do.	Do.	Do.	Do.	Do.
171. Do.	.. Masjid (Haji Sayan) in Gaothan. Area 100×42 ft. Value Rs. 1,500.	Do.	Do.	Do.	Do.	Do.	Do.
172. Raja Pimpri..	.. Graveyard Area 7 gunthas. Value Rs. 300.	Do.	Do.	Do.	Do.	Do.	Do.




Details of immovable properties assessed at more than Rs. 5 or valued at more than Re. 1				Other properties			Details of the properties	Cash Grant or annuities if any received from Govt. (17)	Estimated annual income (18)	Remarks
Village	Survey No.	Area	Assessment	Village where situated	Site on which situated	Boundaries				
(9)	(10)	(11)	(12)	(13)	(14)	(15)	(16)	(17)	(18)	
		A. gs.	Rs. P.						Rs.	
..	Babul tree 1 Value Rs. 25.	Situated in S. No. 2 of Pandhari Vishvanath Trimbak Rao Deshpande.
..	Situated in the S. No. of Rasool Saheb.
..	East—Public way. West—House of Khan Mohd. North—Cart way. South—Agri. land of Khan Mohd.
..	Situated in S. No. of Tatiya Yeoga Shinde.
Ranjni	15 16	0 14 3 10	1 25 2 52	200	East—S. No. 16. West—Road to Bhir & Georai. North—Agri. land of Narayan Rao Hari Bhau. South—Cart way to Madal Mohi.
..	Situated in Gaothan land. All sides open space of Government.
..	All sides open space of Government.
..	East—House of Sadho Lasker. West—Open space of Sk. Rehman. North—Public way. South—Open space of Tuljaram.
..	Neem tree one. Tamarind tree one. Well 1 Value Rs. 1,000	Situated in S. No. 163 Parampok land.
..	Situated in S. No. 192. East—S. No. 193 and Public way. West—Godawari River. North—S. No. 194. South—S. No. 194.
..	Neem tree one. Value Rs. 25.	Situated in S. No. 87.
..	East—Way. West—Open space and way. North—House of Saleh Bin Ahmed. South—House of Baliram Bapu.
..	Neem tree one. Value Rs. 25.	East—Way. West—S. No. 193 of Shamrao Dada. North—House of Bhanudas Limba Mali. South—Way.
..	All sides way.
..	East—Way. West—Godawari River. North—Way. South—House of Sk. Saleh and Others.
..	East—Open space of Fida Ali. West—Way. North—Open space and House of Fida Ali. South—Way.
..	Situated in S. No. 43.

District Bhir

Serial No. and village	Name of the wakfs	Whether the wakf is a Shia or Sunni wakfs	Object of the wakfs	Name of the wakf	Date and year of creation of the wakf	Details of wakfs deed or deeds	Name of the mutawalli
(1)	(2)	(3)	(4)	(5)	(6)	(7)	(8)
173. Surlegaon ..	Graveyard in Gaothan Area 150×125. ft. Value Rs. 200.	Sunni	Religious	Ack. Endt.	Not available	Not available	Muslim Panch Manag- ing.
174. Do. ..	Masjid Area 55×50 ft. Value Rs. 400.	Do.	Do.	Do.	Do.	Do.	Do. ..
175. Sawlesh ar ..	Chilla Syed Saheb and Graveyard. Area 180×150 ft. Value Rs. 400.	Do.	Do.	Do.	Do.	Do.	Do. ..
176. Surdi_Bk. ..	Dargah Peer Garib Shah Baba Area 52×48 ft. Value Rs. 200.	Do.	Do.	Do.	Do.	M. No. 38 of 1303 Hajri.	Shri Hasan Saheb Lal Shah. (As per Jama- bandi File)
177. Sailu ..	Dargah Nal Saheb Area 25×25 ft. Value Rs. 300.	Do.	Do.	Do.	Do.	Not available.	Muslim Panch Manag- ing.
178. Do. ..	Dargah Mahboob Subhani, Masjid and Graveyard, Situating in Gaothan. Area 75×51. Value Rs. 200.	Do.	Do.	Do.	Do.	Do.	Do. ..
179. Sirala ..	Dargah Gaibi Peer Saheb in Gaothan. Area 20×15 ft. Value Rs. 300.	Do.	Do.	Do.	Do.	Do.	Do. ..
180. Do. ..	Graveyard, Situating in Gaothan. Area 4 gunthas. Value Rs. 400.	Do.	Do.	Do.	Do.	Do.	Do. ..
181. Do. ..	Masjid Area 20×16 ft. Value Rs. 500.	Do.	Do.	Do.	Do.	Do.	Do. ..
182. Siras Devi ..	Ashoor Khana, Situating in Gaothan. Area 15×15 ft. Value Rs. 200.	Do.	Do.	Do.	Do.	Do.	Do. ..
183. Do. ..	Graveyard, Situating in Gaothan. Area 33×33 ft. Value Rs. 200.	Do.	Do.	Do.	Do.	Do.	Do. ..
184. Do. ..	Masjid (open space) .. Area 40×40 ft. Value Rs. 400.	Do.	Do.	Do.	Do.	Do.	Do. ..
185. Shekta ..	Dargah Madar Saheb in Gaothan. Area 32×24 ft. Value Rs. 150.	Do.	Do.	Do.	Do.	Do.	Do. ..
186. Do. ..	Masjid (Broken) situating in Gaothan. Area 45×21 ft. Value Rs. 500.	Do.	Do.	Do.	Do.	Do.	Do. ..
187. Sushi ..	Dargah Hazrath Badiuddini, Masjid, Ashoor Khana and Graveyard. Area 90×75 ft. Value Rs. 1,000.	Do.	Do.	Do.	Do.	Reg. No. 2549 dt. 8-9-1952.	Bhika Shah S/o Chanda Shah
188. Do. ..	Graveyard, situating in S. No. 111. Area One acre. Value Rs. 700.	Do.	Do.	Do.	Do.	Not available.	Muslim Panch Manag- ing.





Details of immovable properties assessed at more than Rs. 5 or valued at more than Re. 1				Other properties			Details of the properties	Cash Grant or annuities if any received from Govt. (17)	Estimated annual income (18)	Remarks (19)
Village	Survey No.	Area	Assessment	Village where situated	Site on which situated	Boundaries				
(9)	(10)	(11)	(12)	(13)	(14)	(15)	(16)	(17)	(18)	(19)
		A. gs.	Rs. P.						Rs.	
..	Neem trees 2 Value Rs. 80.	East—Way. West—Nala and S. No. of Kishan Gopalrao. North—Way. South—Nala.
..	East—Way. West—Godawari River. North—Khala of Gulab. South—Khal of Bhagu Dasrat.
..	Babul trees 3 Value Rs. 25.	East—S. No. of Lata Bai w/o Ramrao. West—S. No. of Lata Bai w/o Ramrao. North—Way. South—S. No. of Lata Bai w/o Ramrao.
Surdi Bk.	6	1.16	1.21 Value Rs. 1,000.	..	Tamarind trees 4 Value Rs. 300.	Situated in S. No. 6.
..	Situated in S. No. 67.
..	East—Village. West—Road. North—Village. South—Road.
..	Banyan tree 1 Value Rs. 50.	East—Open space. West—Way to Mal Hivra. North—Govt. open space. South—Govt. open space.
..	East—Village. West—Way to village. North—Way to village Bhatepuri South—S. No. 64.
..	East—Road. West—Road. North—Open space. South—Road.
..	East—Gosai Ka Bada. West—Maroti Temple. North—Way to village. South—House of Gorumvi.
..	Neem tree 1 Value Rs. 50.	East—Public way. West—Way to village Rohital. North—Masanwat. South—Way to village Rohital.
..	East—Road and Bada of Laxman. West—Road. North—Way and House of Laxminarayan Shivilal. South—Open space and house of Narayan Ramlal.
..	East—House of Hansraj Marwadi. West—Open space of Kato Ratan Saheb. North—Open space of Kato Ratan Saheb. South—Public way.
..	Neem tree 1 Value Rs. 50.	East—Public way. West—Open space and Hanuman Temple. North—House of Zara Khan Dada Miyan. South—Society Office.
Sushi	59	3.19	4.33 Value Rs. 3,000.	..	Neem trees 2 Banyan tree 1 Value Rs 150.	..	Other Movables Value Rs. 150.	..	600	East—Inam land S. No. 59. West—Open space of Inamdars. North—Houses of Inamdars. South—Pandani and S. No. 59.
..	Neem trees 4 Tamarind tree 1 Value Rs. 50.	East—Public way and S. No. 110. West—S. No. of Limba Genu. North—Gaothan. South—S. No. of Limba Genu.


District Bhir

Serial No. and village	Name of the Wakfs	Whether the wakf is a Shia or Sunni wakfs	Object of the wakfs	Name of the wakf	Date and year of creation of the wakf	Details of wakfs deed or deeds	Name of the mutawalli
(1)	(2)	(3)	(4)	(5)	(6)	(7)	(8)
189. Sawar gaon Pokhri.	Chilla Mahboob Subhani Area 30×25 ft. Value Rs. 500.	Sunni	Religious	Ack. Endt.	Not available	Not available	Muslim Panch Manag- ing.
190. Shiras Marg..	Ashoor Khana (four Khan) Area 30×22 ft. Value Rs. 500.	Do.	Do.	Do.	Do.	Do.	Do. ..
191. Do. ..	Chilla Dawal Malik Saheb.. Area 20×16 ft. Value Rs. 200.	Do.	Do.	Do.	Do.	Do.	Do. ..
192. Do. ..	Graveyard Area 120×90 ft. Value Rs. 700.	Do.	Do.	Do.	Do.	Do.	Do. ..
193. Do. ..	Masjid Mulla, Situated in Gaothan. Area 70×39 ft. Value Rs. 2,500.	Do.	Do.	Do.	Do.	Do.	Do. ..
194. Sultanpur ..	Chilla Madar Saheb.. Area 6×6 ft. Value Rs. 25.	Do.	Do.	Do.	Do.	Do.	Do. ..
195. Do. ..	Chilla Mahboob Subhani .. Area 10×10 ft. Value Rs. 25.	Do.	Do.	Do.	Do.	Do.	Do. ..
196. Do. ..	Dargah Peer Saheb (Masjid) and Graveyard. Area 150×80 ft. Value Rs. 2,000.	Do.	Do.	Do.	Do.	M. No. 20707 Reg. No. 4513 of 1954.	Sk. Lal Budhan Shah Fakir, R/o Sultan- pur.
197. Talwara Borgaon.	Chilla Peer Saheb and Graveyard. Area 30×20 ft. Value Rs. 50.	Do.	Do.	Do.	Do.	Not available	Muslim Panch Manag- ing.
198. Do. ..	Dargah Hazrath Bawa Ramzan Saheb. Area 13½×13 ft. Value Rs. 2,000.	Do.	Do.	Do.	Do.	Do.	Do. ..
199. Do. ..	Masjid (open platform) Area 36×20 ft. Value Rs. 250.	Do.	Do.	Do.	Do.	Do.	Do. ..
200. Takadgaon ..	Graveyard Area 33×33 ft. Value Rs. 100.	Do.	Do.	Do.	Do.	Do.	Do. ..
201. Do. ..	Graveyard Area 4 gunthas. Value Rs. 400.	Do.	Do.	Do.	Do.	Do.	Do. ..
202. Talwada ..	Ashoor Khana Area 26×17 ft. Value Rs. 500.	Do.	Do.	Do.	Do.	Do.	Do. ..
203. Do. ..	Ashoor Khana (only Platform) with three walls. Area 17×13 ft. Value Rs. 200.	Do.	Do.	Do.	Do.	Do.	Shri Qader Bhai.
204. Do. ..	Graveyard Area 2 gunthas. Value Rs. 100	Do.	Do.	Do.	Do.	Do.	Muslim Panch Manag- ing.

Details of immovable properties assessed at more than Rs. 5 or valued at more than Re. 1				Other properties			Details of the properties	Cash Grant or annuities if any received from Govt.	Estimated annual income	Remarks
Village	Survey No.	Area	Assessment	Village where situated	Site on which situated	Boundaries				
(9)	(10)	(11)	(12)	(13)	(14)	(15)	(16)	(17)	(18)	(19)
		A. gs.	Rs. P.						Rs.	
..	Neem trees 2 Value Rs. 100.	All sides open space of Gaothan.
..	East—Public way. West—House of Gulzar Shah. North—Public way. South—House of Lalu.
..	East—House of Rasool Bhai. West—Road. North—House of Kumhar. South—Way.
..	Situated at the Bank of River Sendphana.
..	East—Public way. West—Public way. North—House of Dhondiram Marwadi. South—House of Subalal Marwadi.
..	East—Way. West—Way. North—House of Gaiban son of Abdul. South—Way.
..	East—Public way. West—House of Bane Miyan son of Shabuddin. North—House of Bane Miyan. South—House of Dhondiba Dhangar.
Sultanpur.	36	6-31 Value Rs. 2,000.	4-00	..	Trees 11 .. Value Rs. 75.	150	East—S. No. of Hari son of Kishan and Others. West—Public way. North—Houses of Inamdars. South—S. No. of Mahtab Bi. Situated in S. No. of Sada son of Gopala.
..	Situated in S. No. of Tukaram son of Dhondiba.
..	East—Public way. West—House of Rehman Bhai. North—House of Kashinath, Police Patel. South—Maharwada. Situated in S. No. 42.
..	East—Cart Track to Georai. West—House of Inamdar and Masjid. North—Way to village. South—Kotha of Sheshrao.
..	East—Lane. West—House of Ismail Bagban. North—Open space of Hasham Mehmood. South—Open space of Gaothan.
..	East—House of Shahbuddin. West—Open space and House of Qader Bhai. North—House of Shahbuddin. South—Way.
..	Situated in S. No. 766.

District Bhir

Serial No. and village	Name of the Wakfs	Whether the wakf is a Shia or Sunni wakfs	Object of the wakfs	Name of the wakf	Date and year of creation of the wakf	Details of wakfs deed or deeds	Name of the mutawalli
(1)	(2)	(3)	(4)	(5)	(6)	(7)	(8)
205. Talwada ..	Graveyard Area approximately 2 acres. Value Rs. 2,000.	Sunni	Religious	Ack. Endt.	Not available	Not available	Muslim Panch Mana- ging.
206. Do. ..	Graveyard and Masjid (Delapidated). Area 200 × 125 ft. Value Rs. 500.	Do.	Do.	Do.	Do.	Do.	Do. ..
207. Do. ..	Graveyard and Masjid (Delapidated). Area 3 acres and 33 gunthas. Value Rs. 2,000.	Do.	Do.	Do.	Do.	Do.	Do. ..
208. Do. ..	Idgah Area 150 × 50 ft. Value Rs. 500.	Do.	Do.	Do.	Do.	Do.	Do. ..
209. Do. ..	Masjid, Situated in Gaothan Area 143 × 102 ft. Value Rs. 9,000.	Do.	Do.	Do.	Do.	Do.	Do. ..
210. Thaker Adgaon	Masjid, Dargah Peer and Graveyard. Area 4 gunthas. Value Rs. 500.	Do.	Do.	Do.	Do.	M. No. 1161, dt. 18 Shawal 1300 Hajri.	Sayed Hassan Chote Bhai.
211. Tintarwadi ..	Masjid Area 22 × 11 ft. Value Rs. 400.	Do.	Do.	Do.	Do.	Not available.	Muslim Panch Mana- ging.
212. Umapur ..	Ashoor Khana Area 30 × 15 ft. Value Rs. 500.	Do.	Do.	Do.	Do.	Do.	Gafoor Bhai Yaseen Bhai.
213. Do. ..	Dargah Syed Shah Noor Bagdadi, Graveyard and Masjid (Broken). Area 200 × 200 ft. Value Rs. 5,000.	Do.	Do.	Do.	Do.	Do.	Jamaluddin and others.
214. Do. ..	Idgah Graveyard, Chilla 200 × 150. 8 acres 15 × 15, Jumna Shah and Mastan Shah. Area 100 × 100. Value Rs. 2,000.	Do.	Do.	Do.	Do.	Do.	Sayed Abdul Gafoor son of Yaseen Bhai.
215. Do. ..	Masjid Area 25 × 25 ft. Value Rs. 500.	Do.	Do.	Do.	Do.	Do.	Do. ..
216. Do. ..	Masjid, Mominpura .. Area 175 × 150 ft. Value Rs. 2,000.	Do.	Do.	Do.	Do.	Do.	Shaikh Omer Shaikh Khairu Bhai.
217. Wadgaon Sushi	Grave Peer Saheb and Grave- yard. Area 2 gunthas. Value Rs. 200.	Do.	Do.	Do.	Do.	Do.	Muslim Panch Mana- ging.
218. Wadgaon Dhok.	Chilla Bibi Saheba and Graveyard. Area 140 × 105 ft. Value Rs. 400.	Do.	Do.	Do.	Do.	Do.	Do. ..



Details of immovable properties assessed at more than Rs. 5 or valued at more than Re. 1				Other properties			Details of the properties	Cash Grant or annuities if any received from Govt.	Estimated annual income	Remarks
Village	Survey No.	Area	Assessment	Village where situated	Site on which situated	Boundaries				
(9)	(10)	(11)	(12)	(13)	(14)	(15)	(16)	(17)	(18)	(19)
		A. gs.	Rs. P.						Rs.	
..	Situated in S. No. 483.
..	Pipri tree 1 Value Rs. 10.	East—Way to Abadi. West—House of Shahbuddin. North—Way to Abadi. South—Way.
..	Situated in S. No. 481.
..	Situated in S. No. 771.
..	East—Way. West—House of Gopinath. North—House of Muktabai and Others. South—Way to Abadi. East—Way to Bhend. West—House of Syed Hasan Bhotu Bhai. North—Way to Ruithal and Jategaon. South—S. No. 82.
Thaker Adgaon	82	0 24	1 00	40	East—Way. West—Way to village. North—House of Sk. Hussain Baig. South—Way. East—Way. West—House of Maheboob Khan. North—Way. South—Open land of Ashoor Khana. East—Open land. West—Agri. land of Mali. North—Agri. land of Mali. South—Nala. Note.—Some portion of Graveyard is illegally in possession of Bansi Mali. Area about (2) gunthas.
..	Situated in S. No. 391.
..	East—Dargah Shahbuddin. West—House of Sultan Saheb. North—Open space. South—Open space.
..	East—Way. West—House of Mohd. Saheb. North—House of Sk. Chand. South—Open land.
..	Situated in the S. No. of Rao Saheb.
..	Situated in S. No. 94 belong ing to Shri Asruba Borde.

District Bhir

Serial No. and village	Name of the Wakfs	Whether the wakf is a Shia or Sunni wakfs	Object of the wakfs	Name of the wakf	Date and year of creation of the wakf	Details of wakfs deed or deeds	Name of the mutawalli
(1)	(2)	(3)	(4)	(5)	(6)	(7)	(8)
219. Wad g a o n Dhok.	Masjid Area 45×30 ft. Value Rs. 600.	Sunni.	Religious	Ack. Endt.	Not available	Not available	Shri Hasan Shah Karim Shah.
220. Wahe g a o n Amla.	Chilla Panch Peer Saheb.. Area 31×12 ft. Value Rs. 250.	Do.	Do.	Do.	Do.	Do.	Muslim Panch Manag- ging.
221 Do. ..	Dargah Shah Dawal Saheb and Graveyard. Area 114×58 ft. Value Rs. 2,000.	Do.	Do.	Do.	Do.	M. No. 20079 of 1307.	Rustam Bane Bhai Sk. Ismail and others.
222 Do. ..	Masjid and Graveyard Area 95×90 ft. Value Rs. 1,500.	Do.	Do.	Do.	Do.	Not available.	Muslim Panch Manag- ing.

Details of immovable properties assessed at more than Rs. 5 or valued at more than Re. 1				Other properties			Details of the properties	Cash Grant or annuities if any received from Govt.	Estimated annual income	Remarks	
Village	Survey No.	Area	Assessment	Village where situated	Site on which situated	Boundaries					
(9)	(10)	(11)	(12)	(13)	(14)	(15)	(16)	(17)	(18)		
		A. gs.	Rs. P.						Rs.		
..	Well one Neem tree 1. Value Rs. 1,000.	East—House of Saad Jafar. West—House of Jijaba. North—House of Sultan. South—House of Noor.
..	East—S. No. of Maroti son of Dajiba. West—S. No. of Maroti son of Dajiba. North—S. No. of Maroti son of Dajiba. South—S. No. of Anna son of Babu Koli.
Wahagaon Amla.	98	4-17 Value Rs.	3-44 2,000.	500	..	Situated in S. No. 1.
..	East—S. No. of Tatiaba son of Bapu. West—Kotha of Eknath Govind Rao. North—Public way. South—S. No. of Eknath Govind Rao. Note—Encroachment by Eknath Govindrao on the area of Graveyard.





FORM A

(See Rule 4)

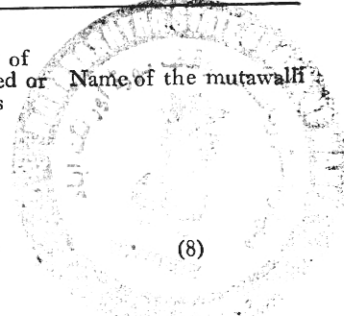
**LIST OF (SUNNI) WAKFS IN THE HYDERABAD AREA
OF THE STATE OF MAHARASHTRA**

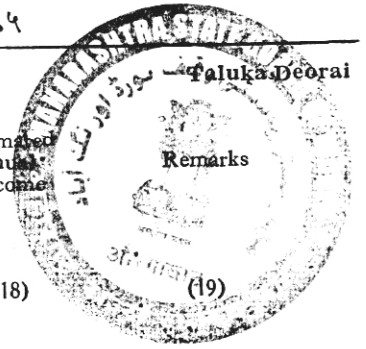
PART " B "

[Wakfs having an annual income of more than ten thousand rupees or
having properties valued at rupees one lakh or more.]

District Bhir

Serial No. and village	Name of the Wakf	Whether the wakf is a Shia or Sunni wakfs	Object of the wakfs	Name of the wakf	Date and year of creation of the wakf	Details of wakfs deed or deeds	Name of the mutawalli
(1)	(2)	(3)	(4)	(5)	(6)	(7)	(8)
1. Dhondrai ..	Jame Masjid, Dargah Siddiq Saheb and Gravey yard, Situated in Gaothan land. Area 396 × 380 ft. Value Rs. 15,000.	Sunni	Religious	Ack. Endt.	Not available	M. No. 1077 of 1329 Fasli and 669 dated 21st Isfindar 1350 Fasli.	Shri Qiamuddin Fiazuddin and Others.






Details of immovable properties assessed at more than Rs. 5 or valued at more than Re. 1				Other properties			Details of the properties	Cash Grant or annuities if any received from Govt.	Estimated annual income	Remarks
Village	Survey No.	Area	Assessment	Village where situated	Site on which situated	Boundaries				
(9)	(10)	(11)	(12)	(13)	(14)	(15)	(16)	(17)	(18)	(19)
		A. gs.	Rs. P.						Rs.	
Dhondrai.	87	26 11	41 00	..	Houses—5.	To the south	Jainam az,	..	15,000	East—Open space and Masan-
	89	24 17	28 25	..	Area 30×30 ft.	side of the	Clock, etc.	..		wat.
	90	39 08	33 00	..	each.	Graveyard.	Value Rs. 715.			West—Way.
	62	26 18	49 00		Value Rs. 1,000.					North—Mangwada.
	63	29 30	40 00		Shop—1.	To the south				South—Way.
	167	17 21	29 00		Area 30×30 ft.	side of the				
	168	20 00	32 00		Value Rs. 200.	Masjid.				
	201	26 31	44 00							
	140	32 28	17 00							
	121	35 17	36 00							
	142	20 01	15 00							
	143	19 16	15 00							
Total ..	12	317 38	379 25							

(As per Jama Bandi Record.)

Value Rs. 1,50,000.



FORM A

(See Rule 4)

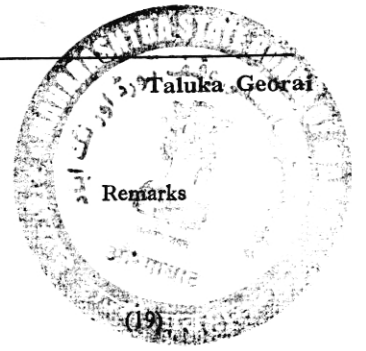
**LIST OF (SUNNI) WAKFS IN THE HYDERABAD AREA
OF THE STATE OF MAHARASHTRA**

PART "C"

[Means other than those shown in category "A" and "B".]


District Bhir

Serial No. and village	Name of the Wakfs	Whether the wakf is a Shia or Sunni wakfs	Object of the wakfs	Name of the wakf	Date and year of creation of the wakf	Details of wakfs deed or deeds	Name of the mutawalli
(1)	(2)	(3)	(4)	(5)	(6)	(7)	(8)
1. Amla	Masjid Area 54×20 ft. Value Rs. 1,500. Sunni	Religious	Ack. Endt.	Not available	M. No. 26245 dated 29th Zikada 1301 Hajri.	Shri Babu Miyan Wali Mohd. and Others. *
2. Agar Nandur	Dargah Dawal Malik, Graveyard and Ashoor Khana. Area 500×300 ft. Value Rs. 1,800.	Do.	Do.	Do.	Do.	M. No. 22991 dt. 11th Jamadi-ul-awal-1301 Hajri.	Shri Dada Bhai, Sardar Dagdu and others.
3. Ardha Masla	Dargah Hazrath Syed Badshah Saheb Masjid (open space only) and Graveyard. Area 250×200 ft. Value Rs. 2,000.	Do.	Do.	Do.	Do.	Reg. No. 3900 of 1953. M. No. 27923 dated 16th Rabi-ul-awal 1302 Hajri.	Shri Babu S/o Mithu Bhai.
4. Borgaon Bk.	Dargah Gaibi Saheb, Masjid and Grave yard. Area 140×100 ft. Value Rs. 9,000.	Do.	Do.	Do.	Do.	M. No. 26248 dated 29th Zikada 1301 Hajri.	Shri Chotu Miyan Inamdar.
5. Bhend Takli	Dargah Peer Saheb, Masjid (with our roof) and Graveyard. Area 78×66 ft. Value Rs. 1,500.	Do.	Do.	Do.	Do.	Not available	Shri Sk. Yaseen s/o Sk. Abdul and others r/o Bhend Takli
6. Bhogalgaon	Dargah Bibi Saheba Area 26×15 ft. Value Rs. 500.	Do.	Do.	Do.	Do.	Do.	Shri Kareem Baban r/o Bhogalgaon.
7. Bhikli	Dargah Gaibi Peer Saheb .. Area 60×50 ft. Value Rs. 1,200.	Do.	Do.	Do.	Do.	M. No. 26217 dt. 27th Zikada 1301 Hajri. Reg. No. 3903 of 1953.	Shri Shaikh Murad s/o Shaikh Dada and Papa Bhai.
8. Dev Pimpri	Dargah Sawmba Peer Saheb Area 2 gunthas. Value Rs. 2,000.	Do.	Do.	Do.	Do.	M. No. 26303 dt. Zilhaja of 1301 Hajri.	Shri Hussain Garib Shah, r/o Dev Pimpri.
9. Do.	Masjid Area 2 gunthas. Value Rs. 400.	Do.	Do.	Do.	Do.	Not available	Shri Hussain Garib Shah, r/o Dev Pimpri.
10. Dhondrai (Talnichiwadi).	Masjid and Graveyard Area 90×50 ft. Value Rs. 800.	Do.	Do.	Do.	Do.	M. No. 1087, dt. 15th Ramzan 1300 Hajri.	Shri Amin Shah Jaffar Shah, Papa Miyan Mohiuddin Shuja-uddin, Waziruddin.
11. Goerai	Dargah Achpal Hussaini, Masjid and Graveyard. Area 120×115 ft. Value Rs. 2,000.	Do.	Do.	Do.	Do.	M. No. 333, dt. 2nd Moharram 1300 Hajri.	Shri Syed Abdul Hussaini Syed Yakoob Hussaini.
12. Do.	Masjid, Attaran Area 105×120 ft. Value Rs. 10,000.	Do.	Do.	Do.	Do.	M. No. 20 of 1296 Fasli. Reg. No. 5227 of 1954.	Shri Syed Ahmed Syed Qasim.

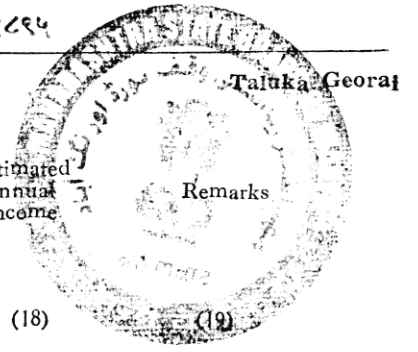


Details of immovable properties assessed at more than Rs. 5 or valued at more than Re. 1				Other properties			Details of the properties	Cash Grant or annuities if any received from Govt.	Estimated annual income	Remarks
Village	Survey No.	Area	Assessment	Village where situated	Site on which situated	Boundaries				
(9)	(10)	(11)	(12)	(13)	(14)	(15)	(16)	(17)	(18)	(19)
		A. gs.	Rs. P.						Rs.	
Amla ..	72 (As per J. B. Record). Value Rs. 10,000.	23 2	16 0	2,000	East—House of Kishan Chawhan. West—Lane. North—House of Sk. Mahboob Sk. Budhan. South—Public way.
Agar Nandur	3 (As per J. B. Record). Value Rs. 5,000.	10 24	18 0	Coffin, Daig, Mundap, etc. V. Rs. 650.	..	700	East—Nala. West—Godawari River. North—Godawari River. South—Nala.
Ardha Masla.	174 (As per J. B. Record). Value Rs. 4,000.	8 33	10 28	200	East—Abadi and Hanuman Temple. West—Kotha and River. North—Public way. South—Survey No. of Tukaram Shanker Pandit. Note.—An area about 100×25 ft. has illegally been taken from the graveyard and a School is constructed therein. The inam land is in Government supervision and Laoni is being arranged on Government behalf each year.
Patharwala	4 (As per J. B. Record). Value Rs. 10,000.	20 3	23 0	..	Tamarind trees 2. Value Rs. 100.	700	East—Godawari River. West—Open space and house of Mutawalli. North—Open land. South—Parampok land and Hanuman Temple and Gaothan.
Bhend Takli	132 (As per J. B. Record). Value Rs. 2,000.	1 27	6 50	200	Situated in Survey No. 132.
Bhogalgaon	2 (As per J. B. Record). Value Rs. 2,000.	3 31	5 0	400	East—Road. West—Road. North—Wada of Shrimanth Mendke. South—Road.
Chikli ..	34 (As per J. B. Record). Value Rs. 10,000.	21 39	15 0	500	Situated in Survey No. 53.
Dev Pimpri	35 (As per J. B. Record). Value Rs. 10,000.	22 8	16 0	500	Situated in Parampok land below the Hill.
Do. ..	102 103 Value Rs. 15,000.	24 9 31 12	12 0 12 0	1,500	Situated in Survey No. 1/A.
Dhondrai	272/A 272/B (As per V-F-VII-XII). Value Rs. 2,000.	1 35 1 35	2 91 2 88	200	Situated in Survey No. 272.
Georai ..	582 (As per V-F-VII-XII). Value Rs. 3,000.	5 27	7 18	..	Well 1. Rs. 3,000.	500	Situated in Survey No. 582.
Do. ..	212 213 (As per V-F-VII-XII). Value Rs. 10,000.	15 1 24 14	4 23 9 16	..	Trees 5. Value Rs. 200 Houses 2. Area— (1) 2 × 25 ft. (2) 28 × 25 ft. Shop 1. Area 26 × 12 ft. M. Nos. 9-5-7. Value Rs. 5,000.	To the south-east side of the Masjid.	Wall clock and other Movables. V. Rs. 200.	..	1,500	East—Lane. West—House of Shanti Ling Appa. North—Road. South—Open space of Hiralal.

District Bhir



Serial No. and village	Name of the Wakfs	Whether the wakf is a Shia or Sunni wakfs	Object of the wakfs	Name of the wakf	Date and year of creation of the wakf	Details of wakfs deed or deeds	Name of the mutawalli
(1)	(2)	(3)	(4)	(5)	(6)	(7)	(8)
13. Georai	Jame Masjid Area 105 × 75 ft. Value Rs. 7,000.	Sunni	Religious	Ack. Endt.	Not available	Not available	Shri Syed Abdullah Syed Ahmed.
14. Hajipur	Dargah Peer Haji Saheb Area 10 × 6 ft. Value Rs. 50.	Do.	Do.	Do.	Do.	M. No. 1620, dt. 21st Rabi-us-sani. 1317 Hajri.	Dagdu Fattu Bhai.
15. Kekat Pangri	Masjid Area 301 × 30 ft. Value Rs. 300.	Do.	Do.	Do.	Do.	Not available	Abdul Jaleel Ashrafuddin, r/o, Talwada.
16. Kuran Pimpri	Masjid and Ashoor Khana Area 92 × 32 ft. Value Rs. 15,000. Value Rs. 15,000.	Do.	Do.	Do.	Do.	M. No. 1653, dt. 6th Jamadi-us-sani 1318 Hajri.	Shri Osman Bapuji, Khidmati.
17. Kaudgaon	Dargah Kanaya Sadat Known as Kanoba 'Masjid' (Broken) and Graveyard. Area 65 × 65 ft. Value Rs. 2,000.	Do.	Do.	Do.	Do.	Reg. No. 5228 of 1954.	Inam is in the name of the Dargah.
18. Khadki	Masjid, Dargah Syed Pasha Saheb and Graveyard. Area 100 × 70 ft. Value Rs. 2,000.	Do.	Do.	Do.	Do.	M. No. 20714 dt. 26th Ramzan. 1300 Hajri.	Bapuji s/o Baban Shah and others, r/o Khadki.
19. Lukha Masla	Dargah Jamal Shah Wali (Takiya) Graveyard and Masjid. Area 75 × 75 ft. Value Rs. 300.	Do.	Do.	Do.	Do.	M. No. 19864 dt. 29th Rajab 1300 Hajri.	Gulab Bhai s/o Fattu Bhai and others.
20. Madal Mohi	Jame Masjid (10 Khan) Area 100m50 ftl Value Rs. 3,000.	Do.	Do.	Do.	Do.	M. No. 1801, dt. 21st Sharwar 1329 Fasli.	Syed Ishaq and others, Nasiruddin Fareed and others, Naboji Bapuji.
21. Do.	Masjid, Mauzan (Situating in Mauzan Mahella). Area 45 × 26 ft. Value Rs. 4,000.	Do.	Do.	Do.	Do.	M. No. 289 of 1298 Faslas per entry in Jama Bandi.	Nooruddin and others.
22. Maturi	Dargah Peer Saheb Area 75 × 40 ft. Value Rs. 1,000.	Do.	Do.	Do.	Do.	M. No. 26238 dt. 26th Ramzan, 1301 Hajril.	Babu Bane Miyan, She Mohd. and others.
23. Nandpur	Dargah Peer Haji Sayan, Masjid and Graveyard. Area 133 × 56 ft. Value Rs. 2,000.	Do.	Do.	Do.	Do.	M. No. 30486 of 1296 Fasli.	Shaikh Mahboob Bapuji, resident of Nandpur.
24. Pachegaon	Dargah Hazrath Mahboob Shah Wali and Graveyard. Area 75 × 60 ft. Value Rs. 2,000.	Do.	Do.	D	Do.	M. No. 284 of 1303 Fasli.	Mahbboob Shah son of Rehman Shah and others.
25. Do.	Masjid, (situating in Inamdar Mahella). Area 70 × 65 ft. Value Rs. 2,000.	Do.	Do.	Do.	Do.	M. No. 1307, dt. 27th - Ardibehist 1303 Fasli. Reg. No. 3905 of 1953.	Murad Bapuji, resident of Bi w Sha



Details of immovable properties assessed at more than Rs. 5 or valued at more than Re. 1				Other properties			Details of the properties	Cash Grant or annuities if any received from Govt.	Estimated annual income	Remarks
Village	Survey No.	Area	Assessment	Village where situated	Site on which situated	Boundaries				
(9)	(10)	(11)	(12)	(13)	(14)	(15)	(16)	(17)	(18)	(19)
		A. gs.	Rs.						Rs.	
..	Georai	Shops (6). Area 10×9, 10×11, 10×15, 10×14, 10×11, 10×10. Houses (3). Area 34×16, 35×13 and 34×12 ft. Value Rs. 10,000.	Adjacent to the Masjid. Inside of the Masjid.	Other Movables. V. Rs. 450.	..	1,000	East—Public Road. West—House of Haji Saheb. North—Road. South—House of Mustaq.
Hajipur	48 (As per J. B. Record). Value Rs. 10,000.	8 3	5 50	300	East—House of Datta Ramji. West—Road. North—Gaothan. South—Gaothan.
Kekat Pangri.	111 150 151 (As per V. F. VII. XII). Value Rs. 35,000.	29 23 28 26 19 32	22 19 11 56 12 54	2,700	East—Gram Panchayat Office. West—Houses of Banjaras. North—Way to village. South—Way to village.
Kuran Pimpri.	19 (As per J. B. Record). Value Rs. 9,000.	5 39	7 50	..	Neem tree 1. Value Rs. 75.	..	Other Movables. V. Rs. 300.	..	500	East—Open space of Gaothan. West—Open space of Gaothan. North—Way to Maigaon village. South—Houses and open place of Fareed, Wazir, Mahboob and Osman.
Kaudgaon	20 Value Rs. 10,000.	22 20	Neem tree 1. Tamarind tree 1. Value Rs. 50.	400	Situated in Survey No. 20.
Khadki	28 (As per J. B. Record). Value Rs. 1,500.	2 36	12 0	200	Situated in Survey No. 28.
Kukha Masla.	2 (As per J. B. Record). Value Rs. 2,000.	2 1	7 50	..	Banyan tree 1. Tamarind tree 1. Value Rs. 75.	150	Situated in Survey No. 2.
Madal Mohi.	383 384 386 (As per J. B. Record). Value Rs. 80,000.	37 20 30 25 34 21	42 0 40 0 48 0	..	Babul tree 1. Value Rs. 10. Well 1. Value Rs. 500	1,400	East—Houses of Inamdars. West—Road. North—Road. South—House of Pesh Imam.
Do.	336 337 338 339 (As per J. B. Record). Value Rs. 75,000.	4 6 34 27 25 11 24 20	6 0 43 0 35 0 24 0	2,000	East—Road. West—Road. North—House of Abdul Hakeem. South—House of Shamsu Papa Bhai.
Maturi	87 (As per J. B. Record). Value Rs. 15,000.	18 12	12 0	700	East—Way to Abadi. West—Maroti Temple. North—Road. South—House of Megraj Marwadi.
Nandpur	6 (As per J. B. Record) Value Rs. 5,000.	8 39	5 50	500	East—Cart Track to Marthala West—Survey No. 1 of Afzal Sajan Naik. North—Survey No. 1 of Afzal Sajan Naik. South—Gaothan and Village Abadi.
Pache- gaon.	107 (As per J. B. Record). Value Rs. 2,500.	2 26	7 0	500	East—Survey No. 107. West—Houses of Inamdars. North—House of Jamal Shah. South—Well and houses.
Pache- gaon.	94 100 (As per V. F. VII. × II). Value Rs. 38,000.	22 16 16 10	19 46 19 58	..	Open plot. Area 40×22 ft. Value Rs. 2,000.	On the southern side of the Masjid.	2,000	East—House of Jamal Khan and others. West—Lane. North—House of Ratan Jan Miyani and others. South—Public way.

District Bhir


Serial No. and village	Name of the Wakfs	Whether the wakf is a Shia or Sunni wakfs	Object of the wakfs	Name of the wakf	Date and year of creation of the wakf	Details of wakfs deed or deeds	Name of the mutawalli
(1)	(2)	(3)	(4)	(5)	(6)	(7)	(8)
26. Pimpalgaon Kanada.	Dargah Hazrath Sk. Peer Saheb and Graveyard. Area 300 × 200 ft. Value Rs. 1,500.	Sunni ..	Religious	Ack. Endt.	Not available	M. No. 30434, dt. 8th Jamadi-us-sani 1303 Hajri.	Abdul Rehman Lal Khan.
27. Rui	Masjid Area 28 × 22 ft. Value Rs. 1,500.	Do.	Do.	Do.	Do.	M. No. 1714 dt. 14th Isfindar, 1313 Fasli.	Sk. Chand, Gulab Papa, Nahanu Papa and others.
28. Ranjni	Masjid and Graveyard Area 40 × 30 ft. Value Rs. 5,000.	Do.	Do.	Do.	Do.	M. No. 250 of 1296 Fasli of 1954.	Sk. Hussain Shah Nirmal Shah and others.
29. Rajapur	Masjid Area 48 × 46 ft. Value Rs. 1,500.	Do.	Do.	Do.	Do.	M. No. 1780, dt. 17th Zalhaja. 1330 Hajri.	Aproop Bi w/o Shaik-Ji.
30. Ran Mala	Dargah Peer Madar Saheb Area 10 × 10 ft. Value Rs. 500.	Do.	Do.	Do.	Do.	M. No. 26419, dt. 2nd Zilhaja, 1301 Hajri.	Raju Bhai Budhan Bhai.
31. Rampuri	Masjid. Area 60 × 42 ft. Value Rs. 2,000.	Do.	Do.	Do.	Do.	M. No. 6 of 1319 Hajri.	Ashraf Hussain, Lal Miyan and others.
32. Rakshas Bhawan.	Masjid, Bara Bhai Situated in Gaothan. Area 267 × 200 ft. Value Rs. 4,000.	Do.	Do.	Do.	Do.	Not available	Muslim Panch Managing.
33. Rewaki	Masjid, Ashoor Khana, Chilla Masoom Shah Wali and Graveyard, situated in Gaothan. Area 75 × 51 ft. Value Rs. 6,000.	Do.	Do.	Do.	Do.	M. No. 26422, dt. 2nd Zilhaja, 1301 Hajri.	Syed s/o Wazeer and others.
34. Sawargaon (Jagir).	Masjid, Graveyard and Dargah Shah Dawal. Area 31 gunthas. Value Rs. 300.	Do.	Do.	Do.	Do.	Not available	Noor Mohd. Ahmed Miyan and others.
35. Shekta	Dargah Gaibi Shah Wali and Graveyard. Area one acre 5 gunthas. Value Rs. 1,500.	Do.	Do.	Do.	Do.	M. No. 26301, dt. 5th Zilhaja, 1301 Hajri.	Kathu s/o Ratan Shah
36. Shiras Marg	Dargah Hazrath Syed Baba (Gaibi Peer). Area 50 × 50 ft. Value Rs. 4,000.	Do.	Do.	Do.	Do.	Not available	Habeeb Shah Hakeem Shah expired, Gulzar Shah Habeeb Shah.
37. Saidapur	Dargah Hazrath Syed Peer Saheb, situated in Gaothan. Area 30 × 16 ft. Value Rs. 500.	Do.	Do.	Do.	Do.	M. No. 26250, dt. 26th Ramzan, 1301 Hajri.	Muslim Panch Managing.
38. Takadgaon	Masjid (Under construction) Area 30 × 20 ft. Value Rs. 300.	Do.	Do.	Do.	Do.	* M. No. 369, dt. 27th Aban, 1296 Fasli.	Shri Raheem and others.





Details of immovable properties assessed at more than Rs. 5 or valued at more than Re 1				Other properties			Details of the properties	Cash Grant or annuities if any received from Govt.	Estimated annual income	Remarks
Village	Survey No.	Area	Assessment	Village where situated	Site on which situated	Boundaries				
(9)	(10)	(11)	(12)	(13)	(14)	(15)	(16)	(17)	(18)	(19)
		A. gs.	Rs. P.						Rs.	
Pimpalgaon Kanada.	62	19 28	15 42	200	Situated in S. No. 62 Inam land.
	(As per V. F. VII, XII). Value Rs. 5,000.									
Rui	13	7 32	8 45	1,000	East—Way and house of Asru Shama. West—House of Sk. Chand s/o Kutubuddin. North—Way and house of Ishan Waman, Lohar. South—Open plot and house of Mohiuddin s/o Dada.
	(As per V. F. VII, XII). Value Rs. 2,000.									
Ranjni	16	2 38	1 75	700	Situated in gaothan land. All sides gaothan land.
	177	10 39	11 0							
	15	0 14	0 12							
	Value Rs. 6,000.									
Rajapur	145	12 31	18 0	800	East—Road. West—House of Venkat Rao. North—Road. South—House of Gosai.
	(As per V. F. VII, XII). Value Rs. 13,000.									
Ranmala Khandvi	48	7 15	4 0	1,200	East—Temple of Maroti. West—Agri. land of Dhaman Namdeo. North—Public way. South—Open space of Bhagaji.
	9	21 10	5 50							
	(As per J. B. Record). Value Rs. 15,000.									
Rampuri	182	14 16	18 85	1,000	East—Way to Abadi. West—Way to Abadi. North—Way to houses. South—House of Zalimbi.
	185	21 24	28 28							
	(As per V. F. VII, XII). Value Rs. 7,000.									
Rakshas Bhawan.	Shop 1. Area 27 × 12 ft. Room 2. Area 27 × 12 ft. each. Open plot (2). 27 × 12 ft. Value Rs. 5,000.	E—Way. W—Open space of Masjid. N—Way to Masjid. S—Shop of Kalyan More.	120	East—Way. West—Way. North—Open space and way. South—Open space and way.
Revaki	67	19 31	12 85	1,000	East—Way. West—Way. North—Way and open space. South—Way.
	62	25 3	21 48							
	(As per J. B. Record). Value Rs. 22,000.									
Sawargaon.	29	6 10	7 43	400	Situated in S. No. 3.
	(As per V. F. VII, XII). Value Rs. 8,000.									
Shekta	45	18 24	8 50	..	Banyan trees 2. Neem tree 1. Value Rs. 50.	700	East—Gaothan land and Bada of Babu Sajjan. West—Way to village Taradgaon and S. No. of Maroti Yeshwanta. North—Way to Taradgaon and S. No. Bhanudas Vithoba. South—S. No. of Bajirao Gayanoba and Hanuman Temple.
Shiras Marg.	94	4 36	5 44	500	Situated in S. No. 94.
	(As per V. F. VII, XII). Value Rs. 5,000.									
Saidapur	23	13 29	6 0	800	East—Way. West—S. No. 52. North—Village Abadi. South—Road.
	(As per J. B. Record). Value Rs. 10,000.									
Takadgaon.	73	9 33	7 50	2,500	East—Graveyard. West—House of Gaibu. North—House of Gaibu. South—Open space of gaothan.
	74	24 32	18 0							
	75	24 31	22 0							
	76	34 34	42 0							
	As per J. B. Record.									
Total ..	4	94 10	89 50							
	Value Rs. 20,000.									

District Bhir




Serial No. and village	Name of the Wakfs	Whether the wakf is a Shia or Sunni wakfs	Object of the wakfs	Name of the wakf	Date and year of creation of the wakf	Details of wakfs deed or deeds	Name of the mutawalli
(1)	(2)	(3)	(4)	(5)	(6)	(7)	(8)
39. Takadgaon ..	Dargah Peer Gaibi Saheb .. Area 15 × 15 ft. Value Rs. 100.	Sunni	Religions	Ack.Endt.	Not available	M. No. 19868, dt. 17th Shah-ban, 1300 Hajri.	Shri Syed Ahmed s/o Syed Mir.
40. Talwada ..	Dargah Hazrath AurangShah Wali and Graveyard. Area 15 × 15 ft. Value Rs. 2,000.	Do.	Do.	Do.	Do.	M. No. 1527, dt. 29th Azur, 1307 Fasli.	Syed Fakruddin Yaseen Saheb.
41. Talwada ..	Dargah Hazrath Mahboob Subhani (Dastagir Saheb). Area 15 × 15 ft. Value Rs. 100.	Do.	Do.	Do.	Do.	M. No. 1764, dt. 9th Amar-dad, 1317 Fasli. Reg. No. 4515 of 1954.	Badruddin s/o Sadru-ddin, r/o Talwada.
42. Ukad-Pimpri	Dargah Peer Syed Badshah .. Area 10 × 10 ft. Value Rs. 200.	Do.	Do.	Do.	Do.	M. No. 20180 of 1300 Hajri.	Dagdu Mohiuddin.
43. Umapur ..	Dargah Syed Shahbuddin, Masjid and Ashoor Khana. Area 150 × 100 ft. Value Rs. 15,000.	Do.	Do.	Do.	Do.	Not available	Syed Noor s/o Syed Chand.



Details of immovable properties assessed at more than Rs. 5 or valued at more than Re. 1				Other properties			Details of the properties	Cash Grant or annuities if any received from Govt.	Estimated annual income	Remarks
Village	Survey No.	Area	Assessment	Village where situated	Site on which situated	Boundaries				
(9)	(10)	(11)	(12)	(13)	(14)	(15)	(16)	(17)	(18)	(19)
		A. gs.	Rs. P.						Rs.	
Takad-gaon.	161	6 29	11 0	250	Situated in S. No. 161.
		(As per J. B. Record).								
		Value Rs. 3,000.								
Talwada	439	23 38	35 68	..	Neem tree 1.	1,500	Situated in S. No. 487, Gairan.
		(As per V. F. VII, XII).			Value Rs. 25.					
		Value Rs. 10,000.								
Do.	26	14 10	24 58	..	Neem tree 1.	1,000	Situated in S. No. 490.
		Value Rs. 10,000.			Value Rs. 25.					
Ukad Pimpri.	8	5 17	9 0	1,000	East—Public way. West—Way. North—Chawd. South—Kotha of Dagduba.
		(As per J. B. Record).								
		Value Rs. 5,000.								
..	Umapur	One Room and Ashoor Khana rented to Veterinary Hospital—	Adjacent to Masjid.	Wall Clock, Janamaz and other Moveables.	..	500	East—Muslim's houses. West—Public way. North—Nala and Graveyard. South—Open land.
					Rooms 2. 40×20 ft. Shops 2. 25×15 and 50×25 ft. No. 1-4-6-6/1. Value Rs. 8,000. Neem trees 2. Tamarind trees 2. Value Rs. 200. Well 1. Value Rs. 1,000.	South of the Masjid.	V. Rs. 250.			

ABSTRACT

Taluka Georai, district Bhir, in respect of Sunni Wakf Institutions



	No. of Wakf Institution	Valuation of the Main Wakf	Valuation of immovable property			Movable	Annual income			Remarks
			Agriculture land	Other than Agriculture land	Total		Cash grant	Others	Total	
	(1)	(2)	(3)	(4)	(5)	(6)	(7)	(8)	(9)	(10)
		Rs.	Rs.	Rs.	Rs.	Rs.	Rs.	Rs.	Rs.	
Part "A"	.. 222	2,98,100	34,600	21,725	56,325	150	..	3,540	3,540	
Part "B"	.. 1	15,000	1,50,000	1,200	1,51,200	715	..	15,000	15,000	
Part "C"	.. 43	1,19,350	5,15,000	35,310	5,50,310	1,850	..	36,420	36,420	
Total	.. 266	4,32,450	6,99,600	58,235	5,57,835	2,715	..	54,960	54,960	